



URBAN MOBILITY OFFICE UPDATE

January 24, 2024

Brendan Finn (he/him)





ODOT Urban Mobility Office, Director

Della Mosier, PE (she/her)







ODOT Urban Mobility Office, Deputy Director

Urban Mobility Strategy Map

ODOT Projects

-  System Improvement Project
-  Bike/Pedestrian Crossing Project
-  Regional Mobility Pricing Project*
-  I-205 Toll Project

Partner Project with ODOT Support

-  System Improvement Project
-  Bike/Pedestrian Crossing Project
-  Bus on Shoulder Pilot
-  TriMet Project
-  Multimodal/Community Study
-  Amtrak Cascades - Expanded daily service between Portland and Seattle

*The exact locations where tolls will be applied on I-5 and I-205 as part of the Regional Mobility Pricing Project will be determined during the federal National Environmental Policy Act (NEPA) process.

Note: Core project names are boxed



WESTSIDE MULTIMODAL IMPROVEMENTS STUDY



- ODOT partnered with Metro to convene and chair a Steering Committee
- Evaluated scenarios for ability to address congestion on US26 and related routes
- Westside implementation plan – expected first quarter of 2024

I-5 BOONE BRIDGE REPLACEMENT PROJECT



- Project needed to create earthquake readiness, improve safety and multimodal options, and manage traffic bottleneck
- Planning and Environmental Linkage (PEL) phase has begun in partnership with FHWA
- Collaboration with 18 federal, state, regional and local agencies
- Connected with the community at a November open house

Please contact us with your questions



Brendan Finn

ODOT Urban Mobility Office Director

Brendan.C.Finn@odot.oregon.gov



Della Mosier, PE

ODOT Urban Mobility Office Deputy Director

Della.D.Mosier@odot.oregon.gov