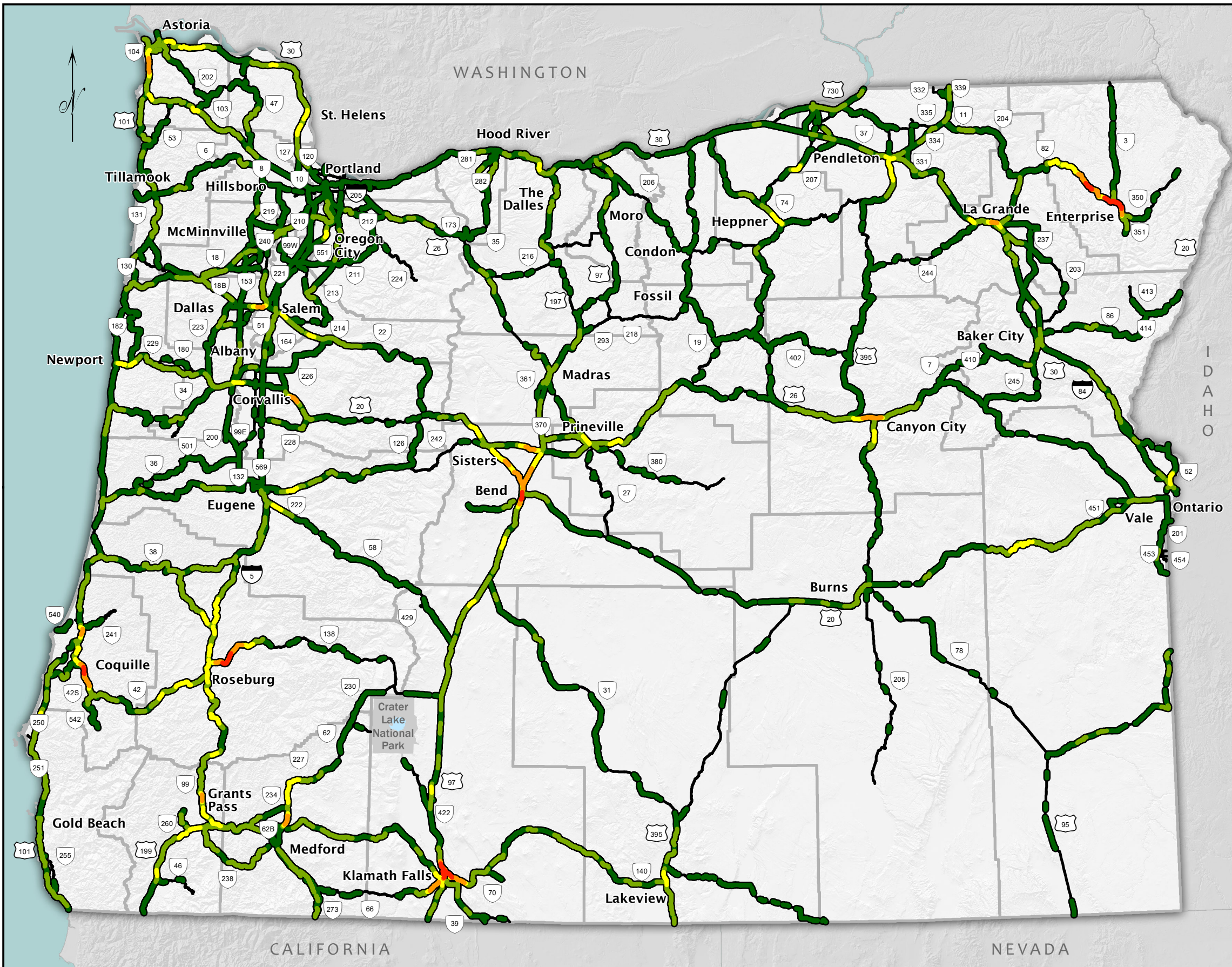








WILDLIFE-VEHICLE COLLISION DENSITY ON OREGON HIGHWAYS

JANUARY 2019 - DECEMBER 2023



WILDLIFE COLLISION DENSITY

-  1 - 5 per mile
-  6 - 15 per mile
-  16 - 25 per mile
-  26 - 40 per mile
-  41 + per mile
-  No Collisions Reported

All animal collision data included in this document are based on the Oregon Department of Transportation dispatch reports from January 2019 through December 2023 on all state highways.

Collision densities were derived from a point density analysis of the animal collision records and overlaid on the state highway system. Parameters included 100 x 100-ft grid cells and a 5,280-ft search radius. Each highway was processed separately.

0 Miles 75



PRODUCED BY ODOT GIS UNIT
 GIS No. 23-97 | FEBRUARY 2024
 ODOTMaps@odot.oregon.gov

This product is for informational purposes and may not be suitable for legal, engineering, or surveying purposes. Users of this product should review and consult the primary data sources to determine the usability of the information. Conclusions drawn from this information are the responsibility of the user.