



**2023
OREGON
MILEAGE
REPORT**

Published by

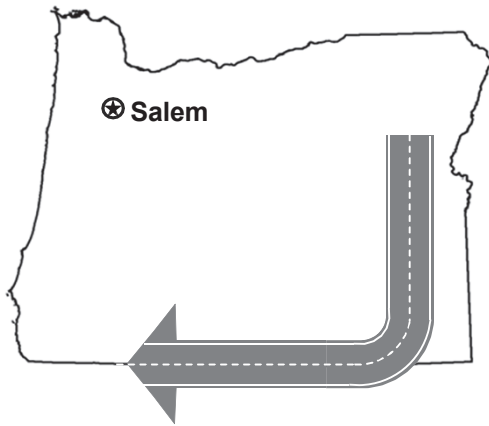
Transportation Data Section
Road Inventory & Classification Services

<https://www.oregon.gov/odot/data/pages/road-assets-mileage.aspx>

SEPTEMBER 2024



2023 Oregon Mileage Report



Prepared by:
**Road Inventory & Classification
Services**
in cooperation with the
**U.S. Department of Transportation
Federal Highway Administration**
August, 2024

These and other mileage statistics
may be obtained from:

Policy, Data & Analysis Division
Transportation Data Section
555 13th St. NE, Suite 2
Salem, Oregon 97301-4178
odotrics@odot.oregon.gov
www.oregon.gov/ODOT/DATA

Table of Contents

- 2 Introduction
- 3 Definitions

Summary Reports

- 4 Summary of Centerline Mileages
- 5 Summary by County
- 6 Percent of Road Miles by Jurisdiction

State Mileage

- 8 Route Number to State Hwy. Number
- 10 State Hwy. Number to Route Number
- 12 Oregon State Highway System
- 13 State Highway System Mileage
- 14 Highway Mileage by County, by Surface
- 26 Highway Mileage by Highway
- 54 Highway Mileage by ODOT Region
- 69 Highway Mileage by ODOT District
- 88 Highway Mileage by ODOT Crew
- 102 Campus
- 103 Fish and Wildlife
- 103 State Institutions
- 104 State Forest & State Lands
- 104 Other Local Agencies
- 105 State Park

County Mileage

- 107 County Roads
- 112 Municipal Extensions
- 119 Local Access Roads

City Mileage

- 121 City Streets

Federal Mileage

- 133 Army Corp of Engineers
- 133 Bureau of Land Management
- 134 National Park Service
- 134 U.S. Military
- 134 Other Federal Agencies
- 135 U.S. National Forest

Tribal Government Mileage

- 137 Tribal Government
- 137 Bureau of Indian Affairs

Introduction

The Oregon Mileage Report is the Oregon Department of Transportation's official report of public road mileage. This publication is updated annually and is a snapshot of public road mileage as reported by ODOT, Oregon Counties, Cities, Federal agencies, and Tribal Governments as of December 31, 2023. State Highway mileage is reported in both Centerline and Lane Miles as described on page 3. Other entities are reported as Centerline Mileage only.

New and Notable this year:

- Springfield – Hwy 228 – Region 2 – District 5; in its entirety, has been transferred to the City of Springfield

The Oregon Mileage Report is available online at:

<https://www.oregon.gov/odot/data/pages/road-assets-mileage.aspx>

Other data about Oregon's transportation system is also available on the web at:

<https://www.oregon.gov/odot/data/pages/index.aspx>

It is our goal to continuously improve this document and we encourage your feedback. If you have questions or suggestions for this report please contact either:

Danny G. Spaulding, Public Road Inventory Coordinator

danny.g.spaulding@odot.oregon.gov

Stacy E. Snider, Road Inventory and Classification Services Unit Manager

stacy.e.snider@odot.oregon.gov

Or you can write to:

Road Inventory and Classification Services

555 13th St NE, Suite 2

Salem, Oregon 97301-4178

DEFINITIONS

ASPHALT (AC)

A mixture of mineral aggregate and bituminous materials used in pavement structure.

CENTERLINE MILES

Are the number of miles of through roads. A through road with a lane in each direction, a through road with two lanes in each direction, or a divided freeway with four lanes in each direction all count equally in terms of centerline miles.

CERTIFIED PUBLIC ROAD MILES

Total road miles certified to FHWA which are Public Roads under the jurisdiction of and maintained by a Public Authority and open to travel by 2-wheel drive passenger vehicles. Highway on/off ramps not included.

CONCRETE

A Portland cement, aggregate, and water used in pavement structure.

CONNECTION

A state highway road segment connecting a state highway to another road.

DECREASING DIRECTION

Primarily roadways with one direction of travel and milepoints that decrease in the direction of travel.

DISTRICT

Identifies an ODOT Maintenance District.

FRONTAGE ROAD

A state highway road that is generally parallel to a highway, and provides service to adjacent property owners and for local access control.

GRADED

Natural earth aligned and graded to permit reasonably convenient use by motor vehicles and with drainage systems sufficient to prevent serious impairment of the road by surface water.

GRAVEL

Consists of mixed soil, stabilized soil, gravel or stone.

INCREASING DIRECTION

Roadways whose milepoints have increasing value in the direction of travel. All roadways that are not Decreasing.

LANE

A portion of a through roadway indicated by pavement markings designated for travel by one line of vehicles in one direction. Turn lanes are not counted as a lane.

LANE MILES

Lane miles counts miles of each through lane. Thus: one mile of a through road with a lane in each direction counts as two lane miles.

LOCAL ACCESS

Roads that are deeded to the county, but are not maintained by the county.

MILEPOINT

Number of miles from the beginning of the road after additions and/or subtractions due to milepoint equations.

MUNICIPAL EXTENSION

A portion of a county owned road that lies within the limits of an incorporated city.

OIL MAT

An earth or gravel road to which has been added a bituminous surface with or without a seal coat.

PRIMITIVE MILES

A non-maintained public road that is unimproved, and only passable by high clearance, 4-wheel drive vehicles. Primitive miles are not included in this report.

REGION

Identifies an ODOT Maintenance Region.

STATE HIGHWAY MILES

Reported as lane miles and as centerline miles. (All other road jurisdiction miles are reported as centerline miles only.)

UNIMPROVED

Natural surface, maintained enough to barely permit passage of 2-wheel drive motor vehicles. May have been bladed and minor improvements may have been made locally.

SUMMARY OF CENTERLINE MILEAGES

Total Interstate miles = 729.56

2023 OREGON MILEAGE REPORT

State Highway System Mileage

Total Increasing Miles	7,337.70
Connection & Frontage	<u>636.02</u>
Total State Highway System =	7,973.72

	Miles	C & F	Lane Miles
Baker	302.08	15.52	760.51
Benton	120.21	3.27	270.20
Clackamas	222.89	33.35	729.46
Clatsop	166.60	7.01	377.26
Columbia	93.07	3.81	231.34
Coos	157.98	6.16	407.43
Crook	164.62	0.42	336.01
Curry	106.15	5.16	254.29
Deschutes	222.60	23.28	596.95
Douglas	328.01	47.63	986.05
Gilliam	134.38	6.01	347.00
Grant	233.33	0.99	472.45
Harney	292.66	0.27	600.44
Hood River	88.83	14.76	264.72
Jackson	272.95	35.56	771.75
Jefferson	95.50	0.00	221.03
Josephine	122.49	18.46	370.38
Klamath	380.58	9.29	848.42
Lake	306.12	0.09	616.50
Lane	379.24	46.87	1,035.17
Lincoln	169.57	3.25	378.26
Linn	249.13	24.15	708.53
Malheur	398.54	12.34	879.83
Marion	208.19	49.03	710.33
Morrow	176.93	8.17	420.63
Multnomah	162.20	87.49	806.94
Polk	120.24	9.05	294.28
Sherman	115.79	10.49	291.73
Tillamook	146.49	0.34	316.55
Umatilla	382.57	60.06	1,087.74
Union	195.93	30.56	536.26
Wallowa	117.40	0.27	236.65
Wasco	243.88	11.42	603.52
Washington ...	153.45	43.78	580.12
Wheeler	155.11	0.66	314.01
Yamhill	151.99	7.05	349.34

By Region

Region 1.....	703.14
Region 2	2,075.57
Region 3	1,113.92
Region 4	1,862.59
Region 5	2,218.50

By District

District 1.....	467.48
District 2B.....	409.25
District 2C.....	293.89
District 3.....	563.43
District 4.....	599.94
District 5.....	444.72
District 7.....	573.97
District 8.....	539.95
District 9.....	542.33
District 10.....	607.91
District 11.....	712.35
District 12.....	765.91
District 13.....	560.55
District 14.....	892.04

Total Miles include State Highway Connections & Frontage Roads

*Total Miles	79,686
*Certified Public Road Miles.....	79,167

* Rounded to nearest mile

City Owned Mileage

Total Mileage 11,564.262

By County

Baker	107.809	Douglas	275.690
Benton	256.420	Gilliam	26.080
Clackamas ..	892.727	Grant	58.550
Clatsop	160.190	Harney	52.300
Columbia	144.780	Hood River ..	45.840
Coos	232.210	Jackson	624.880
Crook	71.070	Jefferson ...	83.286
Curry	67.050	Josephine ..	162.970
Deschutes....	666.890	Klamath	175.370

Other State Mileage

Total Mileage	642.222
Campus	45.550
Fish and Wildlife	44.900
State Institutions	21.822
State Forests/State Lands ..	149.990
Other Local Agencies	110.690
State Parks	269.270

County Mileage

Total Mileage	32,700.730
County Rural Roads	26,218.234
County Roads Within a City.	533.769
Total	26,752.003
Local Access	5,948.727

Federal Agencies

Total Mileage 25,054.130

By Agency

Army Corps of Engineers	97.770
BLM	18,815.530
Military	27.110
National Parks	102.650
Other Federal Agencies	301.760
U.S. National Forest	5,709.310

Tribal Government Mileage

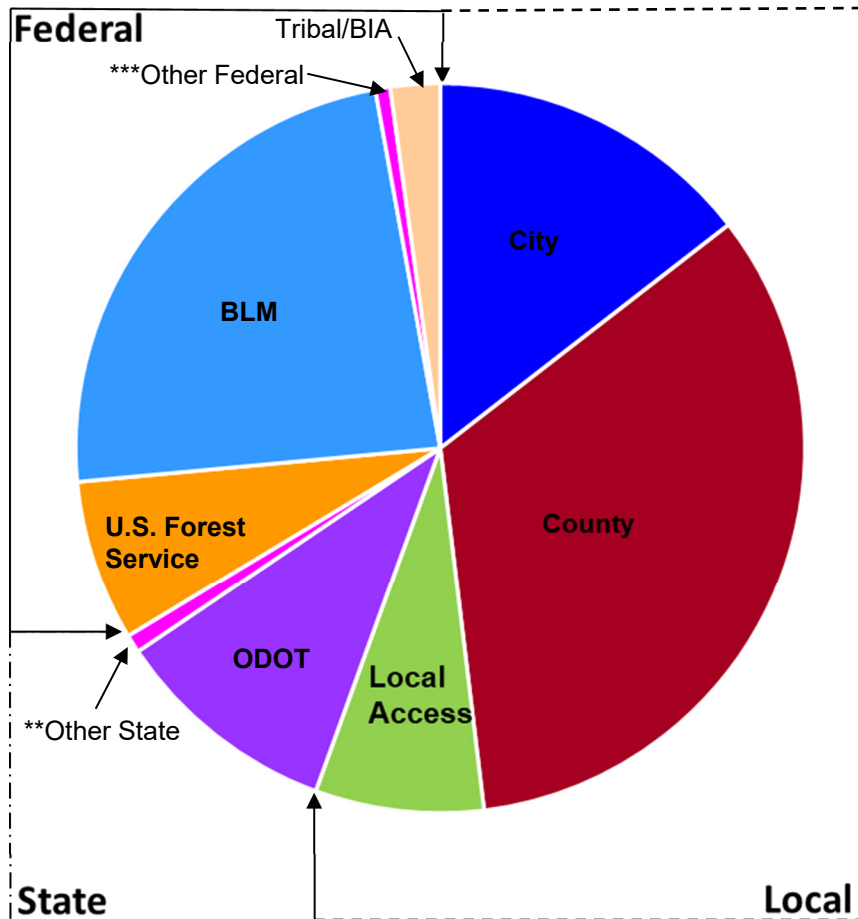
Total Mileage 1,750.580

Tribal	881.800
BIA	868.780

Lake	28.050	Sherman	27.370
Lane	1,055.730	Tillamook ...	97.960
Lincoln	219.479	Umatilla	302.870
Linn	395.025	Union	156.610
Malheur	126.700	Wallowa	48.210
Marion	875.320	Wasco	122.040
Morrow	65.300	Washington ..	962.690
Multnomah ..	2,427.899	Wheeler	14.690
Polk	247.160	Yamhill	287.047

2023 OREGON MILEAGE REPORT

Percent of Road Miles by Jurisdiction

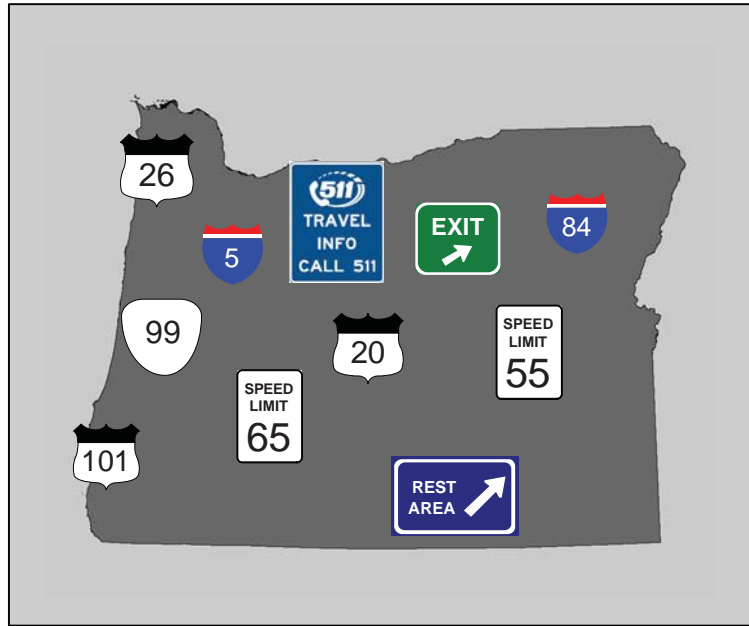


Jurisdiction	Mileage	Percent
City	11,564.262	14.512%
*County	26,752.003	33.572%
Local Access	5,948.727	7.465%
ODOT	7,973.72	10.025%
**Other State	642.222	0.806%
U.S. Forest Service	5,709.310	7.165%
BLM	18,815.530	23.612%
***Other Federal	529.290	0.664%
Tribal/BIA	1,750.580	2.197%
Total	79,685.644	100.000%

*County includes Municipal Extension Miles

**Other State includes: Campus, Fish & Wildlife, State Institutions, State Forests, State Parks, Other Local Agencies

***Other Federal includes Army Corp of Engineers, U.S. Military, National Parks, and Other Federal Agency Miles



State Mileage

2023 CROSS REFERENCE TABLE OF STATE HIGHWAY ROUTES TO STATE HIGHWAY NUMBER

ROUTE	HWY NAME	HWY #	ROUTE	HWY NAME	HWY #	ROUTE	HWY NAME	HWY #
I-5	PACIFIC	001	US 101	OREGON COAST	009	OR 38	UMPQUA	045
I-82	M McNARY	070	US 101B	NEHALEM	102	OR 39	HATFIELD	426
I-84	COLUMBIA RIVER	002	US 101B	WARRENTON-ASTORIA	105	OR 39	KLAMATH FALLS-LAKEVIEW	020
I-84	OLD OREGON TRAIL	006	US 197	THE DALLES-CALIFORNIA	004	OR 39	KLAMATH FALLS-MALIN	050
I-105	EUGENE-SPRINGFIELD	227	US 199	REDWOOD	025	OR 42	COOS BAY-ROSEBURG	035
I-205	EAST PORTLAND FREEWAY	064	US 199	REDWOOD SPUR	482	OR 42S	COQUILLE-BANDON	244
I-405	STADIUM FREEWAY	061	US 395	CENTRAL OREGON	007	OR 43	OSWEGO	003
US 20	ALBANY-CORVALLIS	031	US 395	COLUMBIA RIVER	002	OR 46	OREGON CAVES	038
US 20	ALBANY-JUNCTION CITY	058	US 395	FREMONT	019	OR 47	MIST-CLATSKANIE	110
US 20	CENTRAL OREGON	007	US 395	JOHN DAY	005	OR 47	NEHALEM	102
US 20	CORVALLIS-LEBANON	210	US 395	JOHN DAY-BURNS	048	OR 47	SUNSET	047
US 20	CORVALLIS-NEWPORT	033	US 395	LAKEVIEW-BURNS	049	OR 47	TUALATIN VALLEY	029
US 20	MCKENZIE	015	US 395	M McNARY	070	OR 51	INDEPENDENCE	193
US 20	MCKENZIE-BEND	017	US 395	OLD OREGON TRAIL	006	OR 51	MONMOUTH-INDEPENDENCE	043
US 20	PACIFIC HIGHWAY WEST	091 (1W)	US 395	PENDLETON-JOHN DAY	028	OR 52	PAYETTE SPUR	492
US 20	SANTIAM	016	US 395	UMATILLA-STANFIELD	054	OR 53	NECANICUM	046
US 26	CENTRAL OREGON	007	US 730	COLUMBIA RIVER	002	OR 58	WILLAMETTE	018
US 26	JOHN DAY	005	OR 3	ENTERPRISE-LEWISTON	011	OR 62	CRATER LAKE	022
US 26	MADRAS-PRINEVILLE	360	OR 6	WILSON RIVER	037	OR 66	GREEN SPRINGS	021
US 26	MT. HOOD	026	OR 7	BAKER-COPPERFIELD	012	OR 70	DAIRY-BONANZA	023
US 26	OCHOCO	041	OR 7	LA GRANDE-BAKER	066	OR 74	HEPPNER	052
US 26	STADIUM FREEWAY	061	OR 7	WHITNEY	071	OR 78	STEENS	442
US 26	SUNSET	047	OR 8	TUALATIN VALLEY	029	OR 82	WALLOWA LAKE	010
US 26	THE DALLES-CALIFORNIA	004	OR 10	BEAVERTON-HILLSDALE	040	OR 86	BAKER-COPPERFIELD	012
US 26	WARM SPRINGS	053	OR 10	FARMINGTON	142	OR 86S*	BAKER-COPPERFIELD SPUR	481
US 30	COLUMBIA RIVER	002	OR 10	PACIFIC HIGHWAY WEST	091 (1W)	OR 99	COOS BAY-ROSEBURG	035
US 30	HISTORIC COLUMBIA RIVER	100	OR 11	OREGON-WASHINGTON	008	OR 99	GOLD HILL SPUR	486
US 30	HUNTINGTON	449	OR 18	SALMON RIVER	039	OR 99	GOSHEN-DIVIDE	226
US 30	LA GRANDE-BAKER	066	OR 18B	WILLAMINA-SHERIDAN	157	OR 99	NORTH UMPQUA HIGHWAY EAST	138
US 30	LOWER COLUMBIA RIVER	092 (2W)	OR 19	JOHN DAY	005	OR 99	PACIFIC	001
US 30	MOSIER-THE DALLES	292	OR 22	NORTH SANTIAM	162	OR 99	PACIFIC HIGHWAY WEST	091 (1W)
US 30	OLD OREGON TRAIL	006	OR 22	SALEM	072	OR 99	REDWOOD	025
US 30	ONTARIO SPUR	493	OR 22	SALMON RIVER	039	OR 99	ROGUE RIVER	060
US 30	OREGON-WASHINGTON	008	OR 22	THREE RIVERS	032	OR 99	ROGUE VALLEY	063
US 30	PACIFIC	001	OR 22	WILLAMINA-SALEM	030	OR 99	SAMS VALLEY	271
US 30	PENDLETON	067	OR 27	CROOKED RIVER	014	OR 99	UMPQUA	045
US 30	STADIUM FREEWAY	061	OR 31	FREMONT	019	OR 99	WILLAMETTE	018
US 30	THE DALLES-CALIFORNIA	004	OR 34	ALSEA	027	OR 99E	ALBANY-JUNCTION CITY	058
US 30B	OLDS FERRY-ONTARIO	455	OR 34	CORVALLIS-LEBANON	210	OR 99E	PACIFIC	001
US 30B	ONTARIO SPUR	493	OR 34	CORVALLIS-NEWPORT	033	OR 99E	PACIFIC HIGHWAY EAST	081 (1E)
US 30BY	NORTHEAST PORTLAND	123	OR 34	PACIFIC HIGHWAY WEST	091 (1W)	OR 99EB	SALEM	072
US 95	I.O.N.	456	OR 35	HISTORIC COLUMBIA RIVER	100	OR 99W	PACIFIC HIGHWAY WEST	091 (1W)
US 95S	WEISER SPUR	491	OR 35	MT. HOOD	026	OR 103	FISHHAWK FALLS	103
US 97	SHERMAN	042	OR 36	MAPLETON-JUNCTION CITY	229	OR 104	FORT STEVENS	104
US 97	THE DALLES-CALIFORNIA	004	OR 37	PENDLETON	067	OR 104S*	FORT STEVENS SPUR	485
US 97B	KLAMATH FALLS-MALIN	050	OR 37	PENDLETON-COLD SPRINGS	036	OR 120	SWIFT	120
US 97B	MCKENZIE-BEND	017	OR 37	PENDLETON-JOHN DAY	028	OR 126	BELTLINE	069

2023 CROSS REFERENCE TABLE OF STATE HIGHWAY ROUTES TO STATE HIGHWAY NUMBER

ROUTE	HWY NAME	HWY #	ROUTE	HWY NAME	HWY #	ROUTE	HWY NAME	HWY #
OR 126	CLEAR LAKE-BELKNAP SPRINGS	215	OR 207	SERVICE CREEK-MITCHELL	390	OR 255*	CARPENTERVILLE	255
OR 126	EUGENE-SPRINGFIELD	227	OR 207	WASCO-HEPPNER	300	OR 255*	OREGON COAST	009
OR 126	FLORENCE-EUGENE	062	OR 210	SCHOLLS	143	OR 260	ROGUE RIVER LOOP	260
OR 126	MCKENZIE	015	OR 211	CLACKAMAS	171	OR 273	SISKIYOU	273
OR 126	OCHOCO	041	OR 211	EAGLE CREEK-SANDY	172	OR 281*	HOOD RIVER	281
OR 126	SANTIAM	016	OR 211	WOODBURN-ESTACADA	161	OR 282*	ODELL	282
OR 126B	MCKENZIE	015	OR 212	CLACKAMAS	171	OR 293*	ANTELOPE	293
OR 127	CORNELIUS PASS	127	OR 212	CLACKAMAS-BORING	174	OR 331*	UMATILLA MISSION	331
OR 130*	LITTLE NESTUCCA	130	OR 213	CASCADE HWY NORTH	068	OR 332*	SUNNYSIDE-UMAPINE	332
OR 131	NETARTS	131	OR 213	CASCADE HWY SOUTH	160	OR 334*	ATHENA-HOLDMAN	334
OR 132	DELTA	132	OR 213	CLACKAMAS	171	OR 335*	HAVANA-HELIX	335
OR 138	ELKTON-SUTHERLIN	231	OR 213	EAST PORTLAND FREEWAY	064	OR 339*	FREEWATER	339
OR 138	NORTH UMPQUA HIGHWAY EAST	138	OR 214	HILLSBORO-SILVERTON	140	OR 350*	LITTLE SHEEP CREEK	350
OR 138	PACIFIC	001	OR 214	PACIFIC HIGHWAY EAST	081 (1E)	OR 351*	JOSEPH-WALLOWA LAKE	351
OR 140	FREMONT	019	OR 214	SILVER CREEK FALLS	163	OR 361*	CULVER	361
OR 140	GREEN SPRINGS	021	OR 216	SHERARS BRIDGE	290	OR 370*	O'NEIL	370
OR 140	KLAMATH FALLS-LAKEVIEW	020	OR 216	THE DALLES-CALIFORNIA	004	OR 380*	PAULINA	380
OR 140	KLAMATH FALLS-MALIN	050	OR 216	WAPINITIA	044	OR 402	KIMBERLY-LONG CREEK	402
OR 140	LAKE OF THE WOODS	270	OR 217	BEAVERTON-TIGARD	144	OR 410*	SUMPTER	410
OR 140	SOUTH KLAMATH FALLS	424	OR 218	SHANIKO-FOSSIL	291	OR 413*	HALFWAY-CORNUCOPIA	413
OR 140	WARNER	431	OR 219	HILLSBORO-SILVERTON	140	OR 414*	PINE CREEK	414
OR 141*	BEAVERTON-TUALATIN	141	OR 219	PACIFIC HIGHWAY WEST	091 (1W)	OR 422*	CHILOQUIN	422
OR 153*	BELLEVUE-HOPEWELL	153	OR 221	SALEM-DAYTON	150	OR 422S*	CHILOQUIN SPUR	488
OR 154*	LAFAYETTE	154	OR 223	DALLAS-RICKREALL	189	OR 429*	CRESCENT LAKE	429
OR 164*	JEFFERSON	164	OR 223	KINGS VALLEY	191	OR 451*	VALE-WEST	451
OR 173*	TIMBERLINE	173	OR 224	CLACKAMAS	171	OR 452*	PARMA SPUR	489
OR 180*	EDDYVILLE-BLODGETT	180	OR 224	SUNRISE EXPRESSWAY	075	OR 453*	ADRIAN-ARENA VALLEY	453
OR 194*	MONMOUTH	194	OR 225*	MCVAY	225	OR 454*	ADRIAN-CALDWELL	454
OR 200*	TERRITORIAL	200	OR 226	ALBANY-LYONS	211	OR 501	ALSEA-DEADWOOD	201
OR 201	CENTRAL OREGON	007	OR 228	HALSEY-SWEET HOME	212	OR 540	CAPE ARAGO	240
OR 201	HOMEDALE SPUR	490	OR 229	SILETZ	181	OR 542*	POWERS	242
OR 201	OLDS FERRY-ONTARIO	455	OR 230	WEST DIAMOND LAKE	233	OR 551	WILSONVILLE-HUBBARD	051
OR 201	SUCCOR CREEK	450	OR 233	AMITY-DAYTON	155	OR 569	BELTLINE	069
OR 202	NEHALEM	102	OR 233	LAFAYETTE	154		CENTURY DRIVE	372
OR 203	LA GRANDE-BAKER	066	OR 233	SALMON RIVER	039		MIDLAND	420
OR 203	MEDICAL SPRINGS	340	OR 234	GOLD HILL SPUR	486		SNAKE RIVER CORR INST	457
OR 203	OLD OREGON TRAIL	006	OR 234	SAMS VALLEY	271		MCMINNVILLE SPUR	483
OR 204	WESTON-ELGIN	330	OR 237	COVE	342		CELILO-WASCO SPUR	487
OR 205	FRENCHGLEN	440	OR 237	LA GRANDE-BAKER	066			
OR 206	CELILO-WASCO	301	OR 238	JACKSONVILLE	272			
OR 206	JOHN DAY	005	OR 240	YAMHILL-NEWBERG	151			
OR 206	WASCO-HEPPNER	300	OR 241*	COOS RIVER	241			
OR 207	HEPPNER	052	OR 242	MCKENZIE	015			
OR 207	HEPPNER-SPRAY	321	OR 244	UKIAH-HILGARD	341			
OR 207	HERMISTON	333	OR 245	DOOLEY MOUNTAIN	415			
OR 207	JOHN DAY	005	OR 250*	CAPE BLANCO	250			
OR 207	LEXINGTON-ECHO	320	OR 251*	PORT ORFORD	251			

*UNPOSTED ROUTE
 PDF Maps of the Route & Highway numbers are available at:
<https://www.oregon.gov/ODOT/Data/Pages/Maps.aspx>
 Navigate to: Statewide Maps
 Search for:
 Numbered Highway Routes State of Oregon
 Numbered Highway Routes Portland Area Enlargment

2023 CROSS REFERENCE TABLE OF STATE HIGHWAY NUMBER TO ROUTE NUMBER

#	HWY NAME	ROUTE	#	HWY NAME	ROUTE	#	HWY NAME	ROUTE
001	PACIFIC	I-5, US30, OR99, OR99E, OR138	048	JOHN DAY-BURNS	US395	162	NORTH SANTIAM	OR22
081[1E]	PACIFIC HIGHWAY EAST	OR99E, OR214	049	LAKEVIEW-BURNS	US395	163	SILVER CREEK FALLS	OR214
091[1W]	PACIFIC HIGHWAY WEST	US20, OR10, OR34, OR99, OR99W, OR219	050	KLAMATH FALLS-MALIN	US97B, OR39, OR140	164	JEFFERSON	OR164*
002	COLUMBIA RIVER	I-84, US30, US395, US730	051	WILSONVILLE-HUBBARD	OR551	171	CLACKAMAS	OR211, OR212, OR213, OR224
092[2W]	LOWER COLUMBIA RIVER	US30	052	HEPPNER	OR74, OR207	172	EAGLE CREEK-SANDY	OR211
003	OSWEGO	OR43	053	WARM SPRINGS	US26	173	TIMBERLINE	OR173*
004	THE DALLES-CALIFORNIA	US26, US30, US97, US197, OR216	054	UMATILLA-STANFIELD	US395	174	CLACKAMAS-BORING	OR212
005	JOHN DAY	US26, US395, OR19, OR206, OR207	058	ALBANY-JUNCTION CITY	US20, OR99E	180	EDDYVILLE-BLODGETT	OR180*
006	OLD OREGON TRAIL	I-84, US30, US395, OR203	060	ROGUE RIVER	OR99	181	SILETZ	OR229
007	CENTRAL OREGON	US20, US26, US395, OR201	061	STADIUM FREEWAY	I-405, US26, US30	189	DALLAS-RICKREALL	OR223
008	OREGON-WASHINGTON	US30, OR11	062	FLORENCE-EUGENE	OR126	191	KINGS VALLEY	OR223
009	OREGON COAST	US101, OR255*	063	ROGUE VALLEY	OR99	193	INDEPENDENCE	OR51
010	WALLOWA LAKE	OR82	064	EAST PORTLAND FREEWAY	I-205, OR213	194	MONMOUTH	OR194*
011	ENTERPRISE-LEWISTON	OR3	066	LA GRANDE-BAKER	US30, OR7, OR203, OR237	200	TERRITORIAL	OR200*
012	BAKER-COPPERFIELD	OR7, OR86	067	PENDLETON	US30, OR37	201	ALSEA-DEADWOOD	OR501
014	CROOKED RIVER	OR27	068	CASCADE HWY NORTH	OR213	210	CORVALLIS-LEBANON	US20, OR34
015	MCKENZIE	US20, OR126, OR126B, OR242	069	BELTLINE	OR126, OR569	211	ALBANY-LYONS	OR226
016	SANTIAM	US20, OR126	070	MCNARY	I-82, US395	212	HALSEY-SWEET HOME	OR228
017	MCKENZIE-BEND	US20, US97B	071	WHITNEY	OR7	215	CLEAR LAKE-BELKNAP SPRINGS	OR126
018	WILLAMETTE	OR58, OR99	072	SALEM	OR22, OR99EB	225	MCVAY	OR225*
019	FREMONT	US395, OR31, OR140	075	SUNRISE EXPRESSWAY	OR224	226	GOSHEN-DIVIDE	OR99
020	KLAMATH FALLS-LAKEVIEW	OR39, OR140	100	HISTORIC COLUMBIA RIVER	US30, OR35	227	EUGENE-SPRINGFIELD	I-105, OR126
021	GREEN SPRINGS	OR66, OR140	102	NEHALEM	US101B, OR47, OR202	229	MAPLETON-JUNCTION CITY	OR36
022	CRATER LAKE	OR62	103	FISHHAWK FALLS	OR103	231	ELKTON-SUTHERLIN	OR138
023	DAIRY-BONANZA	OR70	104	FORT STEVENS	OR104	233	WEST DIAMOND LAKE	OR230
025	REDWOOD	US199, OR99	105	WARRENTON-ASTORIA	US101B	240	CAPE ARAGO	OR540
026	MT. HOOD	US26, OR35	110	MIST-CLATSKANIE	OR47	241	COOS RIVER	OR241*
027	ALSEA	OR34	120	SWIFT	OR120*	242	POWERS	OR542*
028	PENDLETON-JOHN DAY	US395, OR37	123	NORTHEAST PORTLAND	US30BY	244	COQUILLE-BANDON	OR425
029	TUALATIN VALLEY	OR8, OR47	127	CORNELIUS PASS	OR127	250	CAPE BLANCO	OR250*
030	WILLAMINA-SALEM	OR22	130	LITTLE NESTUCCA	OR130*	251	PORT ORFORD	OR251*
031	ALBANY-CORVALLIS	US20	131	NETARTS	OR131	255	CARPENTERVILLE	OR255*
032	THREE RIVERS	OR22	132	DELTA	OR132	260	ROGUE RIVER LOOP	OR260
033	CORVALLIS-NEWPORT	US20, OR34	138	NORTH UMPQUA HIGHWAY EAST	OR99, OR138	270	LAKE OF THE WOODS	OR140
035	COOS BAY-ROSEBURG	OR42, OR99	140	HILLSBORO-SILVERTON	OR214, OR219	271	SAMS VALLEY	OR99, OR234
036	PENDLETON-COLD SPRINGS	OR37	141	BEAVERTON-TUALATIN	OR141*	272	JACKSONVILLE	OR238
037	WILSON RIVER	OR6	142	FARMINGTON	OR10	273	SISKIYOU	OR273
038	OREGON CAVES	OR46	143	SCHOLLS	OR210	281	HOOD RIVER	OR281*
039	SALMON RIVER	OR18, OR22, OR233	144	BEAVERTON-TIGARD	OR217	282	ODELL	OR282*
040	BEAVERTON-HILLSDALE	OR10	150	SALEM-DAYTON	OR221	290	SHERARS BRIDGE	OR216
041	OCHOCO	US26, OR126	151	YAMHILL-NEWBERG	OR240	291	SHANIKO-FOSSIL	OR218
042	SHERMAN	US97	153	BELLEVUE-HOPEWELL	OR153*	292	MOSIER-THE DALLES	US30
043	MONMOUTH-INDEPENDENCE	OR51	154	LAFAYETTE	OR154*, OR233	293	ANTELOPE	OR293*
044	WAPINITIA	OR216	155	AMITY-DAYTON	OR233	300	WASCO-HEPPNER	OR206, OR207
045	UMPQUA	OR38, OR99	157	WILLAMINA-SHERIDAN	OR18B	301	CELILO-WASCO	OR206
046	NECANICUM	OR53	160	CASCADE HWY SOUTH	OR213	320	LEXINGTON-ECHO	OR207
047	SUNSET	US26, OR47	161	WOODBURN-ESTACADA	OR211	321	HEPPNER-SPRAY	OR207

*UNPOSTED ROUTE

2023 CROSS REFERENCE TABLE OF STATE HIGHWAY NUMBER TO ROUTE NUMBER

#	HWY NAME	ROUTE	#	HWY NAME	ROUTE	#	HWY NAME	ROUTE
330	WESTON-ELGIN	OR204	390	SERVICE CREEK-MITCHELL	OR207	453	ADRIAN-ARENA VALLEY	OR453*
331	UMATILLA MISSION	OR331*	402	KIMBERLY-LONG CREEK	OR402	454	ADRIAN-CALDWELL	OR454*
332	SUNNYSIDE-UMAPINE	OR332*	410	SUMPTER	OR410*	455	OLDS FERRY-ONTARIO	US30B, OR201
333	HERMISTON	OR207	413	HALFWAY-CORNUCOPIA	OR413*	456	I.O.N.	US95
334	ATHENA-HOLDMAN	OR334*	414	PINE CREEK	OR414*	457	SNAKE RIVER CORR INST	
335	HAVANA-HELIX	OR335*	415	DOOLEY MOUNTAIN	OR245	481	BAKER-COPPERFIELD SPUR	OR865*
339	FREEWATER	OR339*	420	MIDLAND		482	REDWOOD SPUR	US199
340	MEDICAL SPRINGS	OR203	422	CHILOQUIN	OR422*	483	MCMINNVILLE SPUR	
341	UKIAH-HILGARD	OR244	424	SOUTH KLAMATH FALLS	OR140	485	FORT STEVENS SPUR	OR104S*
342	COVE	OR237	426	HATFIELD	OR39	486	GOLD HILL SPUR	OR99, OR234
350	LITTLE SHEEP CREEK	OR350*	429	CRESCENT LAKE	OR429	487	CELILO-WASCO SPUR	
351	JOSEPH-WALLOWA LAKE	OR351*	431	WARNER	OR140	488	CHILOQUIN SPUR	OR422S*
360	MADRAS-PRINEVILLE	US26	440	FRENCHGLEN	OR205	489	PARMA SPUR	OR452*
361	CULVER	OR361*	442	STEENS	OR78	490	HOMEDALE SPUR	OR201
370	O'NEIL	OR370*	449	HUNTINGTON	US30	491	WEISER SPUR	US95S
372	CENTURY DRIVE		450	SUCCOR CREEK	OR201	492	PAYETTE SPUR	OR52
380	PAULINA	OR380*	451	VALE-WEST	OR451*	493	ONTARIO SPUR	US30, US30B

*UNPOSTED ROUTE

PDF Maps of the Route & Highway numbers are available at:

<https://www.oregon.gov/ODOT/Data/Pages/Maps.aspx>

Navigate to: Statewide Maps

Search for:

Numbered Highway Routes State of Oregon

Numbered Highway Routes Portland Area Enlargment

2023 OREGON STATE HIGHWAY SYSTEM

NUMERIC ORDER		
001 PACIFIC	081 PACIFIC HIGHWAY EAST	273 SISKIYOU
002 COLUMBIA RIVER	091 PACIFIC HIGHWAY WEST	281 HOOD RIVER
003 OSWEGO	092 LOWER COLUMBIA RIVER	282 ODELL
004 THE DALLES-CALIFORNIA	100 HISTORIC COLUMBIA RIVER	290 SHERARS BRIDGE
005 JOHN DAY	102 NEHALEM	291 SHANIKO-FOSSIL
006 OLD OREGON TRAIL	103 FISHHAWK FALLS	292 MOSIER-THE DALLES
007 CENTRAL OREGON	104 FORT STEVENS	293 ANELOPE
008 OREGON-WASHINGTON	105 WARRENTON-ASTORIA	300 WASCO-HEPPNER
009 OREGON COAST	110 MIST-CLATSKANIE	301 CELILO-WASCO
010 WALLOWA LAKE	120 SWIFT	320 LEXINGTON-ECHO
011 ENTERPRISE-LEWISTON	123 NORTHEAST PORTLAND	321 HEPPNER-SPRAY
012 BAKER-COPPERFIELD	127 CORNELIUS PASS	330 WESTON-ELGIN
014 CROOKED RIVER	130 LITTLE NESTUCCA	331 UMATILLA MISSION
015 MCKENZIE	131 NETARTS	332 SUNNYSIDE-UMAPINE
016 SANTIAM	132 DELTA	333 HERMISTON
017 MCKENZIE-BEND	138 NORTH UMPQUA HIGHWAY EAST	334 ATHENA-HOLDMAN
018 WILLAMETTE	140 HILLSBORO-SILVERTON	335 HAVANA-HELIX
019 FREMONT	141 BEAVERTON-TUALATIN	339 FREEWATER
020 KLAMATH FALLS-LAKEVIEW	142 FARMINGTON	340 MEDICAL SPRINGS
021 GREEN SPRINGS	143 SCHOLLS	341 UKIAH-HILGARD
022 CRATER LAKE	144 BEAVERTON-TIGARD	342 COVE
023 DAIRY-BONANZA	150 SALEM-DAYTON	350 LITTLE SHEEP CREEK
025 REDWOOD	151 YAMHILL-NEWBERG	351 JOSEPH-WALLOWA LAKE
026 MT. HOOD	153 BELLEVUE-HOPEWELL	360 MADRAS-PRINEVILLE
027 ALSEA	154 LAFAYETTE	361 CULVER
028 PENDLETON-JOHN DAY	155 AMITY-DAYTON	370 O'NEIL
029 TUALATIN VALLEY	157 WILLAMINA-SHERIDAN	372 CENTURY DRIVE
030 WILLAMINA-SALEM	160 CASCADE HWY SOUTH	380 PAULINA
031 ALBANY-CORVALLIS	161 WOODBURN-ESTACADA	390 SERVICE CREEK-MITCHELL
032 THREE RIVERS	162 NORTH SANTIAM	402 KIMBERLY-LONG CREEK
033 CORVALLIS-NEWPORT	163 SILVER CREEK FALLS	410 SUMPTER
035 COOS BAY-ROSEBURG	164 JEFFERSON	413 HALFWAY-CORNUCOPIA
036 PENDLETON-COLD SPRINGS	171 CLACKAMAS	414 PINE CREEK
037 WILSON RIVER	172 EAGLE CREEK-SANDY	415 DOOLEY MOUNTAIN
038 OREGON CAVES	173 TIMBERLINE	420 MIDLAND
039 SALMON RIVER	174 CLACKAMAS-BORING	422 CHILOQUIN
040 BEAVERTON-HILLSDALE	180 EDDYVILLE-BLODGETT	424 SOUTH KLAMATH FALLS
041 OCHOCO	181 SILETZ	426 HATFIELD
042 SHERMAN	189 DALLAS-RICKREALL	429 CRESCENT LAKE
043 MONMOUTH-INDEPENDENCE	191 KINGS VALLEY	431 WARNER
044 WAPINITIA	193 INDEPENDENCE	440 FRENCHGLEN
045 UMPQUA	194 MONMOUTH	442 STEENS
046 NECANICUM	200 TERRITORIAL	449 HUNTINGTON
047 SUNSET	201 ALSEA-DEADWOOD	450 SUCCOR CREEK
048 JOHN DAY-BURNS	210 CORVALLIS-LEBANON	451 VALE-WEST
049 LAKEVIEW-BURNS	211 ALBANY-LYONS	453 ADRIAN-ARENA VALLEY
050 KLAMATH FALLS-MALIN	212 HALSEY-SWEET HOME	454 ADRIAN-CALDWELL
051 WILSONVILLE-HUBBARD	215 CLEAR LAKE-BELKNAP SPRINGS	455 OLDS FERRY-ONTARIO
052 HEPPNER	225 MCVAY	456 I.O.N.
053 WARM SPRINGS	226 GOSHEN-DIVIDE	457 SNAKE RIVER CORR INST
054 UMATILLA-STANFIELD	227 EUGENE-SPRINGFIELD	481 BAKER-COPPERFIELD SPUR
058 ALBANY-JUNCTION CITY	229 MAPLETON-JUNCTION CITY	482 REDWOOD SPUR
060 ROGUE RIVER	231 ELKTON-SUTHERLIN	483 MCMINNVILLE SPUR
061 STADIUM FREEWAY	233 WEST DIAMOND LAKE	485 FORT STEVENS SPUR
062 FLORENCE-EUGENE	240 CAPE ARAGO	486 GOLD HILL SPUR
063 ROGUE VALLEY	241 COOS RIVER	487 CELILO-WASCO SPUR
064 EAST PORTLAND FREEWAY	242 POWERS	488 CHILOQUIN SPUR
066 LA GRANDE-BAKER	244 COQUILLE-BANDON	489 PARMA SPUR
067 PENDLETON	250 CAPE BLANCO	490 HOMEDALE SPUR
068 CASCADE HWY NORTH	251 PORT ORFORD	491 WEISER SPUR
069 BELTLINE	255 CARPENTERVILLE	492 PAYETTE SPUR
070 MCNARY	260 ROGUE RIVER LOOP	493 ONTARIO SPUR
071 WHITNEY	270 LAKE OF THE WOODS	
072 SALEM	271 SAMS VALLEY	
075 SUNRISE EXPRESSWAY	272 JACKSONVILLE	

ALPHABETICAL ORDER		
453 ADRIAN-ARENA VALLEY	212 HALSEY-SWEET HOME	492 PAYETTE SPUR
454 ADRIAN-CALDWELL	426 HATFIELD	067 PENDLETON
031 ALBANY-CORVALLIS	335 HAVANA-HELIX	036 PENDLETON-COLD SPRINGS
058 ALBANY-JUNCTION CITY	052 HEPPNER	028 PENDLETON-JOHN DAY
211 ALBANY-LYONS	321 HEPPNER-SPRAY	414 PINE CREEK
027 ALSEA	333 HERMISTON	251 PORT ORFORD
201 ALSEA-DEADWOOD	140 HILLSBORO-SILVERTON	242 POWERS
155 AMITY-DAYTON	100 HISTORIC COLUMBIA RIVER	025 REDWOOD
293 ANELOPE	490 HOMEDALE SPUR	482 REDWOOD SPUR
334 ATHENA-HOLDMAN	281 HOOD RIVER	060 ROGUE RIVER
012 BAKER-COPPERFIELD	449 HUNTINGTON	260 ROGUE RIVER LOOP
481 BAKER-COPPERFIELD SPUR	456 I.O.N.	063 ROGUE VALLEY
040 BEAVERTON-HILLSDALE	193 INDEPENDENCE	072 SALEM
144 BEAVERTON-TIGARD	272 JACKSONVILLE	150 SALEM-DAYTON
141 BEAVERTON-TUALATIN	164 JEFFERSON	039 SALMON RIVER
153 BELLEVUE-HOPEWELL	005 JOHN DAY	271 SAMS VALLEY
069 BELTLINE	048 JOHN DAY-BURNS	016 SANTIAM
240 CAPE ARAGO	351 JOSEPH-WALLOWA LAKE	143 SCHOLLS
250 CAPE BLANCO	402 KIMBERLY-LONG CREEK	390 SERVICE CREEK-MITCHELL
255 CARPENTERVILLE	191 KINGS VALLEY	291 SHANIKO-FOSSIL
068 CASCADE HWY NORTH	020 KLAMATH FALLS-LAKEVIEW	290 SHERARS BRIDGE
160 CASCADE HWY SOUTH	050 KLAMATH FALLS-MALIN	042 SHERMAN
301 CELILO-WASCO	066 LA GRANDE-BAKER	181 SILETZ
487 CELILO-WASCO SPUR	154 LAFAYETTE	163 SILVER CREEK FALLS
007 CENTRAL OREGON	270 LAKE OF THE WOODS	273 SISKIYOU
372 CENTURY DRIVE	049 LAKEVIEW-BURNS	457 SNAKE RIVER CORR INST
422 CHILOQUIN	320 LEXINGTON-ECHO	424 SOUTH KLAMATH FALLS
488 CHILOQUIN SPUR	130 LITTLE NESTUCCA	061 STADIUM FREEWAY
171 CLACKAMAS	350 LITTLE SHEEP CREEK	442 STEENS
174 CLACKAMAS-BORING	092 LOWER COLUMBIA RIVER	450 SUCCOR CREEK
215 CLEAR LAKE-BELKNAP SPRINGS	360 MADRAS-PRINEVILLE	410 SUMPTER
002 COLUMBIA RIVER	229 MAPLETON-JUNCTION CITY	332 SUNNYSIDE-UMAPINE
035 COOS BAY-ROSEBURG	015 MCKENZIE	075 SUNRISE EXPRESSWAY
241 COOS RIVER	017 MCKENZIE-BEND	047 SUNSET
244 COQUILLE-BANDON	483 MCMINNVILLE SPUR	120 SWIFT
127 CORNELIUS PASS	070 MCNARY	200 TERRITORIAL
210 CORVALLIS-LEBANON	225 MCVAY	004 THE DALLES-CALIFORNIA
033 CORVALLIS-NEWPORT	340 MEDICAL SPRINGS	032 THREE RIVERS
342 COVE	420 MIDLAND	173 TIMBERLINE
022 CRATER LAKE	110 MIST-CLATSKANIE	029 TUALATIN VALLEY
429 CRESCENT LAKE	194 MONMOUTH	341 UKIAH-HILGARD
014 CROOKED RIVER	043 MONMOUTH-INDEPENDENCE	331 UMATILLA MISSION
361 CULVER	292 MOSIER-THE DALLES	054 UMATILLA-STANFIELD
023 DAIRY-BONANZA	026 MT. HOOD	045 UMPQUA
189 DALLAS-RICKREALL	046 NECANICUM	451 VALE-WEST
132 DELTA	102 NEHALEM	010 WALLOWA LAKE
415 DOOLEY MOUNTAIN	131 NETARTS	044 WAPINITIA
172 EAGLE CREEK-SANDY	162 NORTH SANTIAM	053 WARM SPRINGS
064 EAST PORTLAND FREEWAY	138 NORTH UMPQUA HIGHWAY EAST	431 WARNER
180 EDDYVILLE-BLODGETT	123 NORTHEAST PORTLAND	105 WARRENTON-ASTORIA
231 ELKTON-SUTHERLIN	370 O'NEIL	300 WASCO-HEPPNER
011 ENTERPRISE-LEWISTON	041 OCHOCO	491 WEISER SPUR
227 EUGENE-SPRINGFIELD	282 ODELL	233 WEST DIAMOND LAKE
142 FARMINGTON	006 OLD OREGON TRAIL	330 WESTON-ELGIN
103 FISHHAWK FALLS	455 OLDS FERRY-ONTARIO	071 WHITNEY
062 FLORENCE-EUGENE	493 ONTARIO SPUR	018 WILLAMETTE
104 FORT STEVENS	038 OREGON CAVES	030 WILLAMINA-SALEM
485 FORT STEVENS SPUR	009 OREGON COAST	157 WILLAMINA-SHERIDAN
339 FREEWATER	008 OREGON-WASHINGTON	037 WILSON RIVER
019 FREMONT	003 OSWEGO	051 WILSONVILLE-HUBBARD
440 FRENCHGLEN	001 PACIFIC	161 WOODBURN-ESTACADA
486 GOLD HILL SPUR	081 PACIFIC HIGHWAY EAST	151 YAMHILL-NEWBERG
226 GOSHEN-DIVIDE	091 PACIFIC HIGHWAY WEST	
021 GREEN SPRINGS	489 PARMA SPUR	
413 HALFWAY-CORNUCOPIA	380 PAULINA	

2023 STATE HIGHWAYS: By Number, Name, and Length of Centerline Miles

001	Pacific	494.15	053	Warm Springs	60.42	172	Eagle Creek-Sandy	4.63	339	Freewater	3.43
002	Columbia River	270.53	054	Umatilla-Stanfield	13.42	173	Timberline	5.32	340	Medical Springs	39.00
003	Oswego	14.03	058	Albany-Junction City	33.71	174	Clackamas-Boring	9.13	341	Ukiah-Hilgard	47.52
004	The Dalles-California	302.88	060	Roque River	16.07	180	Eddyville-Blodgett	19.18	342	Cove	22.07
005	John Day	274.16	061	Stadium Freeway	12.17	181	Siletz	31.63	350	Little Sheep Creek	29.36
006	Old Oregon Trail	301.07	062	Florence-Eugene	53.88	189	Dallas-Rickreall	5.25	351	Joseph-Wallowa Lake	7.12
007	Central Oregon	271.47	063	Rogue Valley	19.14	191	Kings Valley	31.40	360	Madras-Prineville	26.22
008	Oregon-Washington	35.86	064	East Portland Freeway	55.71	193	Independence	6.65	361	Culver	11.62
009	Oregon Coast	362.77	066	La Grande-Baker	55.72	194	Monmouth	7.56	370	O'Neil	17.67
010	Wallowa Lake	72.67	067	Pendleton	7.52	200	Territorial	2.06	372	Century Drive	17.52
011	Enterprise-Lewiston	43.13	068	Cascade Hwy North	5.28	201	Alsea-Deadwood	9.49	380	Paulina	55.49
012	Baker-Copperfield	70.53	069	Beltline	21.93	210	Corvallis-Lebanon	22.44	390	Service Creek-Mitchell	23.79
014	Crooked River	43.02	070	McNary	14.46	211	Albany-Lyons	25.77	402	Kimberly-Long Creek	34.88
015	Mckenzie	112.10	071	Whitney	50.96	212	Halsey-Sweet Home	21.91	410	Sumpter	3.71
016	Santiam	101.94	072	Salem	10.23	215	Clear Lake-Belknap Springs	19.81	413	Halfway-Cornucopia	11.28
017	Mckenzie-Bend	23.25	075	Sunrise Expressway	2.79	225	McVay	2.73	414	Pine Creek	1.03
018	Willamette	88.82	081	Pacific Highway East	53.53	226	Goshen-Divide	20.63	415	Dooley Mountain	36.78
019	Fremont	157.84	091	Pacific Highway West	128.11	227	Eugene-Springfield	17.67	420	Midland	4.30
020	Klamath Falls-Lakeview	93.69	092	Lower Columbia River	103.49	229	Mapleton-Junction City	51.58	422	Chiloquin	5.59
021	Green Springs	59.53	100	Historic Columbia River	42.40	231	Elkton-Sutherlin	25.20	424	South Klamath Falls	7.59
022	Crater Lake	87.35	102	Nehalem	87.59	233	West Diamond Lake	23.80	426	Hatfield	2.42
023	Dairy-Bonanza	6.97	103	Fishhawk Falls	9.02	240	Cape Arao	8.74	429	Crescent Lake	2.39
025	Redwood	46.88	104	Fort Stevens	6.03	241	Coos River	17.57	431	Warner	64.90
026	Mt. Hood	97.18	105	Warrenton-Astoria	8.10	242	Powers	18.93	440	Frenchglen	72.95
027	Alsea	56.98	110	Mist-Clatskanie	11.93	244	Coquille-Bandon	16.93	442	Steens	91.55
028	Pendleton-John Day	127.27	120	Swift	0.85	250	Cape Blanco	2.42	449	Huntington	12.36
029	Tualatin Valley	41.75	123	Northeast Portland	16.01	251	Port Orford	0.76	450	Succor Creek	20.09
030	Willamina-Salem	30.20	127	Cornelius Pass	7.95	255	Carpenterville	25.86	451	Vale-West	10.36
031	Albany-Corvallis	11.29	130	Little Nestucca	9.40	260	Roque River Loop	9.31	453	Adrian-Arena Valley	3.19
032	Three Rivers	24.97	131	Netarts	9.08	270	Lake Of The Woods	77.95	454	Adrian-Caldwell	5.09
033	Corvallis-Newport	51.93	132	Delta Highway	4.95	271	Sams Valley	17.78	455	Olds Ferry-Ontario	31.19
035	Coos Bay-Roseburg	76.12	138	North Umpqua Hwy East	102.93	272	Jacksonville	38.97	456	I.O.N.	121.75
036	Pendleton-Cold Springs	30.11	140	Hillsboro-Silverton	51.89	273	Siskiyou	12.94	457	Snake River Corr Inst.	2.09
037	Wilson River	51.55	141	Beaverton-Tualatin	7.59	281	Hood River	19.02	481	Baker-Copperfield Spur	1.15
038	Oregon Caves	19.33	142	Farmington	1.50	282	Odell	3.50	482	Redwood Spur	3.30
039	Salmon River	65.30	143	Scholls	0.96	290	Sherars Bridge	28.47	483	McMinnville Spur	1.55
040	Beaverton-Hillsdale	3.04	144	Beaverton-Tigard	18.78	291	Shaniko-Fossil	42.26	485	Fort Stevens Spur	0.90
041	Ochoco	97.78	150	Salem-Dayton	21.06	292	Mosier-The Dalles	2.01	486	Gold Hill Spur	1.16
042	Sherman	69.86	151	Yamhill-Newberg	11.50	293	Antelope	14.55	487	Celilo-Wasco Spur	2.82
043	Monmouth-Independence	2.35	153	Bellevue-Hopewell	14.33	300	Wasco-Heppner	85.82	488	Chiloquin Spur	0.19
044	Wapinitia	25.85	154	Lafayette	6.26	301	Celilo-Wasco	16.29	489	Parma Spur	2.75
045	Umpqua	58.15	155	Amity-Dayton	9.19	320	Lexington-Echo	37.03	490	Homedale Spur	2.13
046	Necanicum	18.91	157	Willamina-Sheridan	8.87	321	Heppner-Spray	40.93	491	Weiser Spur	2.01
047	Sunset	97.00	160	Cascade Hwy South	30.43	330	Weston-Elgin	42.04	492	Payette Spur	0.07
048	John Day-Burns	67.60	161	Woodburn-Estacada	33.58	331	Umatilla Mission	5.06	493	Ontario Spur	1.67
049	Lakeview-Burns	89.75	162	North Santiam	90.47	332	Sunnyside-Umapine	7.93			
050	Klamath Falls-Malin	31.88	163	Silver Creek Falls	32.54	333	Hermiston	18.70			
051	Wilsonville-Hubbard	5.94	164	Jefferson	9.27	334	Athena-Holdman	16.99			
052	Heppner	83.80	171	Clackamas	51.86	335	Havana-Helix	9.73			
									Total		7,973.72

Connections & Frontage Roads Included

2023 OREGON MILEAGE REPORT
STATE HIGHWAYS BY COUNTY AND SURFACE TYPE (Lane Miles Only)

COUNTY	HWY	HIGHWAY NAME	GRAVEL	ASPHALT	CONCRETE	TOTAL
BAKER						
	005	JOHN DAY	0.00	45.12	0.00	45.12
	006	OLD OREGON TRAIL	1.99	201.86	75.16	279.01
	012	BAKER-COPPERFIELD	0.00	140.56	1.05	141.61
	066	LA GRANDE-BAKER	0.00	46.64	0.95	47.59
	071	WHITNEY	0.00	86.38	0.42	86.80
	340	MEDICAL SPRINGS	0.00	32.15	0.10	32.25
	410	SUMPTER	0.00	7.42	0.00	7.42
	413	HALFWAY-CORNUCOPIA	10.84	11.72	0.00	22.56
	414	PINE CREEK	0.00	2.06	0.00	2.06
	415	DOOLEY MOUNTAIN	0.00	73.56	0.00	73.56
	449	HUNTINGTON	0.00	19.95	0.28	20.23
	481	BAKER-COPPERFIELD SPUR	0.00	2.30	0.00	2.30
		TOTAL:	12.83	669.72	77.96	760.51
BENTON						
	027	ALSEA	0.00	61.09	0.00	61.09
	031	ALBANY-CORVALLIS	0.00	22.31	0.54	22.85
	033	CORVALLIS-NEWPORT	0.24	50.51	0.93	51.68
	091	PACIFIC HIGHWAY WEST	0.00	77.46	0.04	77.50
	180	EDDYVILLE-BLODGETT	0.00	13.30	0.00	13.30
	191	KINGS VALLEY	0.00	19.66	0.00	19.66
	200	TERRITORIAL	0.00	4.08	0.00	4.08
	201	ALSEA-DEADWOOD	0.00	18.98	0.00	18.98
	210	CORVALLIS-LEBANON	0.00	0.88	0.18	1.06
		TOTAL:	0.24	268.27	1.69	270.20

2023 OREGON MILEAGE REPORT
STATE HIGHWAYS BY COUNTY AND SURFACE TYPE (Lane Miles Only)

COUNTY	HWY	HIGHWAY NAME	GRAVEL	ASPHALT	CONCRETE	TOTAL
CLACKAMAS						
	001	PACIFIC	0.00	33.23	12.82	46.05
	003	OSWEGO	0.00	17.58	0.32	17.90
	026	MT. HOOD	0.54	157.24	0.40	158.18
	051	WILSONVILLE-HUBBARD	0.00	4.30	0.00	4.30
	053	WARM SPRINGS	0.00	11.25	0.00	11.25
	064	EAST PORTLAND FREEWAY	0.00	95.50	8.17	103.67
	068	CASCADE HWY NORTH	0.00	12.13	0.12	12.25
	075	SUNRISE EXPRESSWAY	0.00	7.02	0.60	7.62
	081	PACIFIC HIGHWAY EAST	0.00	77.25	0.59	77.84
	141	BEAVERTON-TUALATIN	0.00	0.06	0.00	0.06
	144	BEAVERTON-TIGARD	0.00	1.07	0.00	1.07
	160	CASCADE HWY SOUTH	0.00	60.14	0.24	60.38
	161	WOODBURN-ESTACADA	0.00	61.82	0.04	61.86
	171	CLACKAMAS	0.00	126.90	1.04	127.94
	172	EAGLE CREEK-SANDY	0.00	9.26	0.00	9.26
	173	TIMBERLINE	0.00	10.75	0.00	10.75
	174	CLACKAMAS-BORING	0.00	18.96	0.12	19.08
		TOTAL:	0.54	704.46	24.46	729.46

CLATSOP						
	009	OREGON COAST	0.00	74.00	9.64	83.64
	046	NECANICUM	0.00	22.52	0.00	22.52
	047	SUNSET	0.00	76.51	0.12	76.63
	092	LOWER COLUMBIA RIVER	0.14	67.15	0.46	67.75
	102	NEHALEM	0.00	77.87	0.12	77.99
	103	FISHHAWK FALLS	0.00	17.90	0.14	18.04
	104	FORT STEVENS	0.00	12.06	0.00	12.06
	105	WARRENTON-ASTORIA	0.00	16.07	0.76	16.83
	485	FORT STEVENS SPUR	0.00	1.80	0.00	1.80
		TOTAL:	0.14	365.88	11.24	377.26

COLUMBIA						
	047	SUNSET	0.00	2.76	0.00	2.76
	092	LOWER COLUMBIA RIVER	0.00	110.42	34.36	144.78
	102	NEHALEM	0.00	59.50	0.44	59.94
	110	MIST-CLATSKANIE	0.00	23.86	0.00	23.86
		TOTAL:	0.00	196.54	34.80	231.34

2023 OREGON MILEAGE REPORT
STATE HIGHWAYS BY COUNTY AND SURFACE TYPE (Lane Miles Only)

COUNTY	HWY	HIGHWAY NAME	GRAVEL	ASPHALT	CONCRETE	TOTAL
COOS						
	009	OREGON COAST	0.52	149.77	2.92	153.21
	035	COOS BAY-ROSEBURG	0.00	124.01	0.68	124.69
	240	CAPE ARAGO	0.00	21.80	0.46	22.26
	241	COOS RIVER	0.40	34.30	0.54	35.24
	242	POWERS	0.00	37.97	0.16	38.13
	244	COQUILLE-BANDON	0.00	33.66	0.24	33.90
		TOTAL:	0.92	401.51	5.00	407.43
CROOK						
	014	CROOKED RIVER	25.42	52.32	0.00	77.74
	041	OCHOCO	0.00	99.28	0.15	99.43
	360	MADRAS-PRINEVILLE	0.00	20.20	0.00	20.20
	370	O'NEIL	0.00	27.66	0.00	27.66
	380	PAULINA	0.00	110.98	0.00	110.98
		TOTAL:	25.42	310.44	0.15	336.01
CURRY						
	009	OREGON COAST	1.32	191.67	3.22	196.21
	250	CAPE BLANCO	0.00	4.84	0.00	4.84
	251	PORT ORFORD	0.00	1.52	0.00	1.52
	255	CARPENTERVILLE	0.00	51.72	0.00	51.72
		TOTAL:	1.32	249.75	3.22	254.29
DESCHUTES						
	004	THE DALLES-CALIFORNIA	0.00	215.16	1.19	216.35
	007	CENTRAL OREGON	0.00	154.31	0.00	154.31
	014	CROOKED RIVER	8.03	0.14	0.00	8.17
	015	MCKENZIE	0.00	76.45	0.00	76.45
	016	SANTIAM	0.00	19.73	0.00	19.73
	017	MCKENZIE-BEND	1.20	60.63	0.00	61.83
	019	FREMONT	0.00	4.73	0.00	4.73
	041	OCHOCO	0.00	6.72	0.00	6.72
	370	O'NEIL	0.00	7.68	0.00	7.68
	372	CENTURY DRIVE	0.00	40.98	0.00	40.98
		TOTAL:	9.23	586.53	1.19	596.95

2023 OREGON MILEAGE REPORT
STATE HIGHWAYS BY COUNTY AND SURFACE TYPE (Lane Miles Only)

COUNTY	HWY	HIGHWAY NAME	GRAVEL	ASPHALT	CONCRETE	TOTAL
DOUGLAS						
	001	PACIFIC	0.10	364.13	51.55	415.78
	009	OREGON COAST	0.00	54.73	1.68	56.41
	035	COOS BAY-ROSEBURG	0.00	82.01	0.79	82.80
	045	UMPQUA	0.00	126.37	2.06	128.43
	138	NORTH UMPQUA HIGHWAY EAST	0.00	214.32	1.48	215.80
	231	ELKTON-SUTHERLIN	0.17	50.20	0.82	51.19
	233	WEST DIAMOND LAKE	0.00	35.64	0.00	35.64
		TOTAL:	0.27	927.40	58.38	986.05
GILLIAM						
	002	COLUMBIA RIVER	0.15	143.93	1.22	145.30
	005	JOHN DAY	0.00	104.01	0.22	104.23
	052	HEPPNER	0.00	18.09	0.10	18.19
	300	WASCO-HEPPNER	0.00	79.28	0.00	79.28
		TOTAL:	0.15	345.31	1.54	347.00
GRANT						
	005	JOHN DAY	0.00	190.99	0.52	191.51
	028	PENDLETON-JOHN DAY	0.00	112.76	0.18	112.94
	041	OCHOCO	0.00	2.94	0.00	2.94
	048	JOHN DAY-BURNS	0.00	80.18	0.00	80.18
	071	WHITNEY	0.00	15.12	0.00	15.12
	402	KIMBERLY-LONG CREEK	0.00	69.60	0.16	69.76
		TOTAL:	0.00	471.59	0.86	472.45
HARNEY						
	007	CENTRAL OREGON	0.00	207.16	0.00	207.16
	048	JOHN DAY-BURNS	0.00	55.02	0.00	55.02
	049	LAKEVIEW-BURNS	0.00	65.58	0.00	65.58
	431	WARNER	0.00	5.12	0.00	5.12
	440	FRENCHGLEN	0.00	145.90	0.00	145.90
	442	STEENS	0.00	121.66	0.00	121.66
		TOTAL:	0.00	600.44	0.00	600.44
HOOD RIVER						
	002	COLUMBIA RIVER	0.06	123.47	1.69	125.22
	026	MT. HOOD	0.00	83.42	0.06	83.48
	100	HISTORIC COLUMBIA RIVER	0.00	9.08	0.22	9.30
	281	HOOD RIVER	0.00	39.69	0.08	39.77
	282	ODELL	0.00	6.95	0.00	6.95
		TOTAL:	0.06	262.61	2.05	264.72

2023 OREGON MILEAGE REPORT
STATE HIGHWAYS BY COUNTY AND SURFACE TYPE (Lane Miles Only)

COUNTY	HWY	HIGHWAY NAME	GRAVEL	ASPHALT	CONCRETE	TOTAL
JACKSON						
	001	PACIFIC	0.81	180.66	73.53	255.00
	021	GREEN SPRINGS	0.00	57.73	0.36	58.09
	022	CRATER LAKE	0.00	163.22	1.48	164.70
	060	ROGUE RIVER	0.00	20.01	0.10	20.11
	063	ROGUE VALLEY	0.00	56.49	0.20	56.69
	233	WEST DIAMOND LAKE	0.00	12.28	0.08	12.36
	270	LAKE OF THE WOODS	0.00	89.15	0.22	89.37
	271	SAMS VALLEY	0.00	35.22	0.34	35.56
	272	JACKSONVILLE	0.00	51.80	0.26	52.06
	273	SISKIYOU	0.00	25.70	0.18	25.88
	486	GOLD HILL SPUR	0.00	1.69	0.24	1.93
		TOTAL:	0.81	693.95	76.99	771.75
JEFFERSON						
	004	THE DALLES-CALIFORNIA	0.00	85.74	0.60	86.34
	016	SANTIAM	0.00	25.10	0.04	25.14
	053	WARM SPRINGS	0.00	52.17	0.30	52.47
	293	ANTELOPE	0.00	1.42	0.00	1.42
	360	MADRAS-PRINEVILLE	0.00	32.42	0.00	32.42
	361	CULVER	0.00	23.24	0.00	23.24
		TOTAL:	0.00	220.09	0.94	221.03
JOSEPHINE						
	001	PACIFIC	0.00	128.65	5.78	134.43
	025	REDWOOD	0.15	123.59	0.88	124.62
	038	OREGON CAVES	0.00	38.62	0.04	38.66
	060	ROGUE RIVER	0.00	11.50	0.00	11.50
	260	ROGUE RIVER LOOP	0.00	18.32	0.30	18.62
	272	JACKSONVILLE	0.00	31.07	0.22	31.29
	482	REDWOOD SPUR	0.00	10.86	0.40	11.26
		TOTAL:	0.15	362.61	7.62	370.38

2023 OREGON MILEAGE REPORT
STATE HIGHWAYS BY COUNTY AND SURFACE TYPE (Lane Miles Only)

COUNTY	HWY	HIGHWAY NAME	GRAVEL	ASPHALT	CONCRETE	TOTAL
KLAMATH						
	004	THE DALLES-CALIFORNIA	1.89	284.73	1.05	287.67
	018	WILLAMETTE	0.00	55.46	0.03	55.49
	019	FREMONT	0.00	31.94	0.00	31.94
	020	KLAMATH FALLS-LAKEVIEW	0.00	127.34	0.00	127.34
	021	GREEN SPRINGS	0.00	62.58	0.34	62.92
	022	CRATER LAKE	0.00	40.47	0.00	40.47
	023	DAIRY-BONANZA	0.00	13.94	0.00	13.94
	050	KLAMATH FALLS-MALIN	0.00	72.60	0.04	72.64
	138	NORTH UMPQUA HIGHWAY EAST	0.00	26.88	0.00	26.88
	270	LAKE OF THE WOODS	0.00	84.92	0.00	84.92
	420	MIDLAND	0.00	8.60	0.00	8.60
	422	CHILOQUIN	0.00	10.78	0.00	10.78
	424	SOUTH KLAMATH FALLS	0.00	14.83	0.00	14.83
	426	HATFIELD	0.00	4.84	0.00	4.84
	429	CRESCENT LAKE	0.00	4.78	0.00	4.78
	488	CHILOQUIN SPUR	0.00	0.38	0.00	0.38
		TOTAL:	1.89	845.07	1.46	848.42
LAKE						
	007	CENTRAL OREGON	0.00	29.08	0.00	29.08
	019	FREMONT	0.00	278.78	0.12	278.90
	020	KLAMATH FALLS-LAKEVIEW	0.00	69.92	0.00	69.92
	049	LAKEVIEW-BURNS	0.00	113.92	0.00	113.92
	431	WARNER	0.00	124.68	0.00	124.68
		TOTAL:	0.00	616.38	0.12	616.50

2023 OREGON MILEAGE REPORT
STATE HIGHWAYS BY COUNTY AND SURFACE TYPE (Lane Miles Only)

COUNTY	HWY	HIGHWAY NAME	GRAVEL	ASPHALT	CONCRETE	TOTAL
LANE						
	001	PACIFIC	0.74	121.44	56.72	178.90
	009	OREGON COAST	0.06	69.29	0.00	69.35
	015	MCKENZIE	0.00	168.02	1.18	169.20
	018	WILLAMETTE	0.00	150.63	0.66	151.29
	058	ALBANY-JUNCTION CITY	0.00	6.56	0.14	6.70
	062	FLORENCE-EUGENE	0.60	114.78	1.00	116.38
	069	BELTLINE	0.00	56.55	2.60	59.15
	091	PACIFIC HIGHWAY WEST	0.00	48.88	0.00	48.88
	132	DELTA	0.00	11.83	0.12	11.95
	215	CLEAR LAKE-BELKNAP SPRINGS	0.00	13.58	0.00	13.58
	225	MCVAY	0.22	5.12	0.00	5.34
	226	GOSHEN-DIVIDE	0.00	40.00	1.97	41.97
	227	EUGENE-SPRINGFIELD	0.00	50.26	6.03	56.29
	229	MAPLETON-JUNCTION CITY	0.00	106.05	0.14	106.19
		TOTAL:	1.62	962.99	70.56	1,035.17
LINCOLN						
	009	OREGON COAST	0.33	139.40	4.66	144.39
	027	ALSEA	0.00	54.78	0.20	54.98
	033	CORVALLIS-NEWPORT	0.00	67.80	0.04	67.84
	039	SALMON RIVER	0.00	22.00	0.06	22.06
	180	EDDYVILLE-BLODGETT	0.00	25.06	0.00	25.06
	181	SILETZ	0.00	63.77	0.16	63.93
		TOTAL:	0.33	372.81	5.12	378.26
LINN						
	001	PACIFIC	0.00	94.46	78.21	172.67
	016	SANTIAM	0.00	208.71	0.16	208.87
	031	ALBANY-CORVALLIS	0.00	2.67	0.44	3.11
	033	CORVALLIS-NEWPORT	0.00	1.42	0.14	1.56
	058	ALBANY-JUNCTION CITY	0.00	75.71	0.97	76.68
	162	NORTH SANTIAM	0.00	46.49	0.12	46.61
	164	JEFFERSON	0.00	5.53	0.28	5.81
	210	CORVALLIS-LEBANON	0.00	56.25	15.60	71.85
	211	ALBANY-LYONS	0.20	50.22	0.54	50.96
	212	HALSEY-SWEET HOME	0.00	43.07	0.24	43.31
	215	CLEAR LAKE-BELKNAP SPRINGS	0.00	27.10	0.00	27.10
		TOTAL:	0.20	611.63	96.70	708.53

2023 OREGON MILEAGE REPORT
STATE HIGHWAYS BY COUNTY AND SURFACE TYPE (Lane Miles Only)

COUNTY	HWY	HIGHWAY NAME	GRAVEL	ASPHALT	CONCRETE	TOTAL
MALHEUR						
	005	JOHN DAY	0.00	109.76	0.00	109.76
	006	OLD OREGON TRAIL	2.33	96.65	17.17	116.15
	007	CENTRAL OREGON	0.00	177.33	0.56	177.89
	442	STEENS	0.00	61.44	0.00	61.44
	449	HUNTINGTON	0.00	4.55	0.00	4.55
	450	SUCCOR CREEK	0.00	40.15	0.00	40.15
	451	VALE-WEST	0.00	20.70	0.00	20.70
	453	ADRIAN-ARENA VALLEY	0.00	6.38	0.00	6.38
	454	ADRIAN-CALDWELL	0.00	10.18	0.00	10.18
	455	OLDS FERRY-ONTARIO	0.00	66.06	0.24	66.30
	456	I.O.N.	0.00	243.50	0.00	243.50
	457	SNAKE RIVER CORR INST	0.00	4.18	0.00	4.18
	489	PARMA SPUR	0.00	5.22	0.28	5.50
	490	HOMEDALE SPUR	0.00	4.26	0.00	4.26
	491	WEISER SPUR	0.00	3.86	0.16	4.02
	492	PAYETTE SPUR	0.00	0.14	0.00	0.14
	493	ONTARIO SPUR	0.00	4.13	0.60	4.73
		TOTAL:	2.33	858.49	19.01	879.83
MARION						
	001	PACIFIC	1.89	249.96	27.26	279.11
	030	WILLAMINA-SALEM	0.00	2.11	0.00	2.11
	051	WILSONVILLE-HUBBARD	0.00	8.24	0.00	8.24
	072	SALEM	0.00	38.49	0.88	39.37
	081	PACIFIC HIGHWAY EAST	0.00	54.58	0.31	54.89
	140	HILLSBORO-SILVERTON	0.00	58.98	0.50	59.48
	160	CASCADE HWY SOUTH	0.00	11.02	0.00	11.02
	161	WOODBURN-ESTACADA	0.00	5.11	0.14	5.25
	162	NORTH SANTIAM	0.19	159.88	12.63	172.70
	163	SILVER CREEK FALLS	0.00	64.82	0.04	64.86
	164	JEFFERSON	0.00	12.60	0.20	12.80
	211	ALBANY-LYONS	0.00	0.44	0.06	0.50
		TOTAL:	2.08	666.23	42.02	710.33
MORROW						
	002	COLUMBIA RIVER	0.80	103.32	0.18	104.30
	006	OLD OREGON TRAIL	0.00	40.43	0.00	40.43
	052	HEPPNER	0.00	127.56	0.90	128.46
	300	WASCO-HEPPNER	0.00	58.52	0.00	58.52
	320	LEXINGTON-ECHO	0.00	39.62	0.00	39.62
	321	HEPPNER-SPRAY	0.00	49.30	0.00	49.30
		TOTAL:	0.80	418.75	1.08	420.63

2023 OREGON MILEAGE REPORT
STATE HIGHWAYS BY COUNTY AND SURFACE TYPE (Lane Miles Only)

COUNTY	HWY	HIGHWAY NAME	GRAVEL	ASPHALT	CONCRETE	TOTAL
MULTNOMAH						
	001	PACIFIC	0.00	95.38	18.80	114.18
	002	COLUMBIA RIVER	0.24	207.44	15.21	222.89
	003	OSWEGO	0.00	19.69	0.41	20.10
	026	MT. HOOD	0.00	40.21	4.11	44.32
	029	TUALATIN VALLEY	0.00	0.55	0.00	0.55
	047	SUNSET	0.00	24.76	0.96	25.72
	061	STADIUM FREEWAY	0.00	21.93	13.77	35.70
	064	EAST PORTLAND FREEWAY	0.00	58.19	36.40	94.59
	068	CASCADE HWY NORTH	0.00	3.40	0.00	3.40
	081	PACIFIC HIGHWAY EAST	0.00	31.01	0.89	31.90
	091	PACIFIC HIGHWAY WEST	0.00	31.85	1.35	33.20
	092	LOWER COLUMBIA RIVER	0.06	66.03	8.37	74.46
	100	HISTORIC COLUMBIA RIVER	0.00	45.04	0.14	45.18
	120	SWIFT	0.00	1.72	0.00	1.72
	123	NORTHEAST PORTLAND	0.00	45.69	3.60	49.29
	127	CORNELIUS PASS	0.00	9.74	0.00	9.74
		TOTAL:	0.30	702.63	104.01	806.94
POLK						
	030	WILLAMINA-SALEM	0.00	80.27	0.44	80.71
	032	THREE RIVERS	0.00	2.26	0.00	2.26
	039	SALMON RIVER	0.24	43.24	0.13	43.61
	043	MONMOUTH-INDEPENDENCE	0.00	4.70	0.00	4.70
	091	PACIFIC HIGHWAY WEST	0.00	50.88	0.09	50.97
	150	SALEM-DAYTON	0.00	25.03	0.04	25.07
	157	WILLAMINA-SHERIDAN	0.17	4.20	0.00	4.37
	189	DALLAS-RICKREALL	0.00	10.19	0.00	10.19
	191	KINGS VALLEY	0.00	44.13	0.00	44.13
	193	INDEPENDENCE	0.00	13.09	0.06	13.15
	194	MONMOUTH	0.00	15.12	0.00	15.12
		TOTAL:	0.41	293.11	0.76	294.28
SHERMAN						
	002	COLUMBIA RIVER	0.00	72.44	1.42	73.86
	042	SHERMAN	0.07	111.37	0.89	112.33
	290	SHERARS BRIDGE	0.00	40.24	0.00	40.24
	300	WASCO-HEPPNER	0.00	33.84	0.00	33.84
	301	CELILO-WASCO	0.00	25.72	0.10	25.82
	487	CELILO-WASCO SPUR	0.00	5.64	0.00	5.64
		TOTAL:	0.07	289.25	2.41	291.73

2023 OREGON MILEAGE REPORT
STATE HIGHWAYS BY COUNTY AND SURFACE TYPE (Lane Miles Only)

COUNTY	HWY	HIGHWAY NAME	GRAVEL	ASPHALT	CONCRETE	TOTAL
TILLAMOOK						
	009	OREGON COAST	0.00	150.25	0.74	150.99
	032	THREE RIVERS	0.00	21.92	0.00	21.92
	037	WILSON RIVER	0.00	70.86	0.80	71.66
	039	SALMON RIVER	0.00	10.92	0.00	10.92
	046	NECANICUM	0.00	15.16	0.14	15.30
	047	SUNSET	0.00	8.72	0.00	8.72
	130	LITTLE NESTUCCA	0.00	18.32	0.31	18.63
	131	NETARTS	0.00	18.05	0.36	18.41
		TOTAL:	0.00	314.20	2.35	316.55
UMATILLA						
	002	COLUMBIA RIVER	0.82	54.22	1.50	56.54
	006	OLD OREGON TRAIL	3.76	210.21	125.24	339.21
	008	OREGON-WASHINGTON	0.06	92.12	0.80	92.98
	028	PENDLETON-JOHN DAY	0.38	149.06	0.28	149.72
	036	PENDLETON-COLD SPRINGS	0.00	60.12	0.10	60.22
	052	HEPPNER	0.00	20.84	0.00	20.84
	054	UMATILLA-STANFIELD	0.18	48.80	0.16	49.14
	067	PENDLETON	0.00	16.39	0.44	16.83
	070	MCNARY	0.00	2.42	44.70	47.12
	320	LEXINGTON-ECHO	0.00	34.44	0.00	34.44
	330	WESTON-ELGIN	0.00	50.63	0.00	50.63
	331	UMATILLA MISSION	0.00	9.75	0.26	10.01
	332	SUNNYSIDE-UMAPINE	0.00	15.86	0.00	15.86
	333	HERMISTON	0.03	36.55	0.24	36.82
	334	ATHENA-HOLDMAN	0.00	33.40	0.58	33.98
	335	HAVANA-HELIX	0.00	19.46	0.00	19.46
	339	FREEWATER	0.00	6.86	0.00	6.86
	341	UKIAH-HILGARD	0.00	47.08	0.00	47.08
		TOTAL:	5.23	908.21	174.30	1,087.74
UNION						
	006	OLD OREGON TRAIL	2.91	197.26	11.44	211.61
	010	WALLOWA LAKE	0.16	79.88	0.38	80.42
	066	LA GRANDE-BAKER	0.00	64.20	2.80	67.00
	330	WESTON-ELGIN	0.00	39.30	0.00	39.30
	340	MEDICAL SPRINGS	0.00	45.42	0.00	45.42
	341	UKIAH-HILGARD	0.00	48.25	0.12	48.37
	342	COVE	0.00	44.14	0.00	44.14
		TOTAL:	3.07	518.45	14.74	536.26

2023 OREGON MILEAGE REPORT
STATE HIGHWAYS BY COUNTY AND SURFACE TYPE (Lane Miles Only)

COUNTY	HWY	HIGHWAY NAME	GRAVEL	ASPHALT	CONCRETE	TOTAL
WALLOWA						
	010	WALLOWA LAKE	0.00	77.25	0.18	77.43
	011	ENTERPRISE-LEWISTON	0.00	86.26	0.00	86.26
	350	LITTLE SHEEP CREEK	0.00	58.72	0.00	58.72
	351	JOSEPH-WALLOWA LAKE	0.00	14.24	0.00	14.24
		TOTAL:	0.00	236.47	0.18	236.65
WASCO						
	002	COLUMBIA RIVER	0.08	122.32	17.20	139.60
	004	THE DALLES-CALIFORNIA	0.00	162.53	1.34	163.87
	042	SHERMAN	0.00	39.84	0.00	39.84
	044	WAPINITIA	0.00	52.34	0.00	52.34
	053	WARM SPRINGS	0.00	76.83	0.20	77.03
	100	HISTORIC COLUMBIA RIVER	0.00	30.92	0.00	30.92
	290	SHERARS BRIDGE	0.00	16.70	0.00	16.70
	291	SHANIKO-FOSSIL	0.00	45.72	0.08	45.80
	292	MOSIER-THE DALLES	0.18	3.37	0.00	3.55
	293	ANTELOPE	0.00	27.68	0.00	27.68
	301	CELILO-WASCO	0.00	6.03	0.16	6.19
		TOTAL:	0.26	584.28	18.98	603.52
WASHINGTON						
	001	PACIFIC	0.00	59.45	2.52	61.97
	029	TUALATIN VALLEY	0.00	89.41	0.00	89.41
	037	WILSON RIVER	0.00	40.39	0.00	40.39
	040	BEAVERTON-HILLSDALE	0.00	10.78	0.00	10.78
	047	SUNSET	0.33	160.13	2.02	162.48
	064	EAST PORTLAND FREEWAY	0.00	6.39	0.26	6.65
	091	PACIFIC HIGHWAY WEST	0.00	54.57	0.36	54.93
	102	NEHALEM	0.00	37.49	0.02	37.51
	127	CORNELIUS PASS	0.00	7.12	0.00	7.12
	140	HILLSBORO-SILVERTON	0.00	30.14	0.04	30.18
	141	BEAVERTON-TUALATIN	0.00	15.71	1.45	17.16
	142	FARMINGTON	0.00	3.00	0.00	3.00
	143	SCHOLLS	0.00	2.76	0.00	2.76
	144	BEAVERTON-TIGARD	0.00	55.78	0.00	55.78
		TOTAL:	0.33	573.12	6.67	580.12

2023 OREGON MILEAGE REPORT
STATE HIGHWAYS BY COUNTY AND SURFACE TYPE (Lane Miles Only)

COUNTY	HWY	HIGHWAY NAME	GRAVEL	ASPHALT	CONCRETE	TOTAL
WHEELER						
	005	JOHN DAY	0.00	100.46	0.00	100.46
	041	OCHOCO	0.00	94.61	0.08	94.69
	291	SHANIKO-FOSSIL	0.30	38.34	0.08	38.72
	321	HEPPNER-SPRAY	0.00	32.56	0.00	32.56
	390	SERVICE CREEK-MITCHELL	0.00	47.46	0.12	47.58
		TOTAL:	0.30	313.43	0.28	314.01
YAMHILL						
	029	TUALATIN VALLEY	0.00	31.90	0.00	31.90
	032	THREE RIVERS	0.00	25.72	0.04	25.76
	039	SALMON RIVER	0.37	69.33	1.22	70.92
	091	PACIFIC HIGHWAY WEST	0.00	81.13	1.10	82.23
	140	HILLSBORO-SILVERTON	0.21	16.50	0.20	16.91
	150	SALEM-DAYTON	0.00	22.65	0.12	22.77
	151	YAMHILL-NEWBERG	0.00	22.90	0.10	23.00
	153	BELLEVUE-HOPEWELL	0.00	28.56	0.10	28.66
	154	LAFAYETTE	0.00	12.52	0.00	12.52
	155	AMITY-DAYTON	0.00	18.30	0.00	18.30
	157	WILLAMINA-SHERIDAN	0.00	13.10	0.00	13.10
	483	MCMINNVILLE SPUR	0.00	2.89	0.38	3.27
		TOTAL:	0.58	345.50	3.26	349.34
STATEWIDE TOTAL BY SURFACE TYPE:			71.88	18,068.10	872.10	19,012.08

**2023 Oregon Mileage Report
State Highway Mileage by Highway**

	Region 1	Region 2	Region 3	Region 4	Region 5	TOTALS
HWY NO: 001 PACIFIC						
Increasing CL Miles	53.79	188.51	251.85	0.00	0.00	494.15
Decreasing CL Miles	25.73	114.64	168.64	0.00	0.00	309.01
Total CL Miles	79.52	303.15	420.49	0.00	0.00	803.16
Total Lane Miles	205.64	647.24	805.21	0.00	0.00	1,658.09
HWY NO: 002 COLUMBIA RIVER						
Increasing CL Miles	100.79	0.00	0.00	118.89	50.85	270.53
Decreasing CL Miles	62.05	0.00	0.00	94.96	8.85	165.86
Total CL Miles	162.84	0.00	0.00	213.85	59.70	436.39
Total Lane Miles	334.32	0.00	0.00	413.48	119.91	867.71
HWY NO: 003 OSWEGO						
Increasing CL Miles	14.03	0.00	0.00	0.00	0.00	14.03
Decreasing CL Miles	0.76	0.00	0.00	0.00	0.00	0.76
Total CL Miles	14.79	0.00	0.00	0.00	0.00	14.79
Total Lane Miles	38.00	0.00	0.00	0.00	0.00	38.00
HWY NO: 004 THE DALLES-CALIFORNIA						
Increasing CL Miles	0.00	0.00	0.00	302.88	0.00	302.88
Decreasing CL Miles	0.00	0.00	0.00	12.68	0.00	12.68
Total CL Miles	0.00	0.00	0.00	315.56	0.00	315.56
Total Lane Miles	0.00	0.00	0.00	754.23	0.00	754.23
HWY NO: 005 JOHN DAY						
Increasing CL Miles	0.00	0.00	0.00	58.69	215.47	274.16
Decreasing CL Miles	0.00	0.00	0.00	0.76	0.00	0.76
Total CL Miles	0.00	0.00	0.00	59.45	215.47	274.92
Total Lane Miles	0.00	0.00	0.00	117.57	433.51	551.08
HWY NO: 006 OLD OREGON TRAIL						
Increasing CL Miles	0.00	0.00	0.00	0.00	301.07	301.07
Decreasing CL Miles	0.00	0.00	0.00	0.00	209.69	209.69
Total CL Miles	0.00	0.00	0.00	0.00	510.76	510.76
Total Lane Miles	0.00	0.00	0.00	0.00	986.41	986.41
HWY NO: 007 CENTRAL OREGON						
Increasing CL Miles	0.00	0.00	0.00	108.51	162.96	271.47
Decreasing CL Miles	0.00	0.00	0.00	0.36	1.11	1.47
Total CL Miles	0.00	0.00	0.00	108.87	164.07	272.94
Total Lane Miles	0.00	0.00	0.00	225.05	343.39	568.44

**2023 Oregon Mileage Report
State Highway Mileage by Highway**

	Region 1	Region 2	Region 3	Region 4	Region 5	TOTALS
HWY NO: 008 OREGON-WASHINGTON						
Increasing CL Miles	0.00	0.00	0.00	0.00	35.86	35.86
Decreasing CL Miles	0.00	0.00	0.00	0.00	0.34	0.34
Total CL Miles	0.00	0.00	0.00	0.00	36.20	36.20
Total Lane Miles	0.00	0.00	0.00	0.00	92.98	92.98
HWY NO: 009 OREGON COAST						
Increasing CL Miles	0.00	199.37	163.40	0.00	0.00	362.77
Decreasing CL Miles	0.00	2.61	4.84	0.00	0.00	7.45
Total CL Miles	0.00	201.98	168.24	0.00	0.00	370.22
Total Lane Miles	0.00	448.22	405.98	0.00	0.00	854.20
HWY NO: 010 WALLOWA LAKE						
Increasing CL Miles	0.00	0.00	0.00	0.00	72.67	72.67
Decreasing CL Miles	0.00	0.00	0.00	0.00	0.00	0.00
Total CL Miles	0.00	0.00	0.00	0.00	72.67	72.67
Total Lane Miles	0.00	0.00	0.00	0.00	157.85	157.85
HWY NO: 011 ENTERPRISE-LEWISTON						
Increasing CL Miles	0.00	0.00	0.00	0.00	43.13	43.13
Decreasing CL Miles	0.00	0.00	0.00	0.00	0.00	0.00
Total CL Miles	0.00	0.00	0.00	0.00	43.13	43.13
Total Lane Miles	0.00	0.00	0.00	0.00	86.26	86.26
HWY NO: 012 BAKER-COPPERFIELD						
Increasing CL Miles	0.00	0.00	0.00	0.00	70.53	70.53
Decreasing CL Miles	0.00	0.00	0.00	0.00	0.72	0.72
Total CL Miles	0.00	0.00	0.00	0.00	71.25	71.25
Total Lane Miles	0.00	0.00	0.00	0.00	141.61	141.61
HWY NO: 014 CROOKED RIVER						
Increasing CL Miles	0.00	0.00	0.00	43.02	0.00	43.02
Decreasing CL Miles	0.00	0.00	0.00	0.00	0.00	0.00
Total CL Miles	0.00	0.00	0.00	43.02	0.00	43.02
Total Lane Miles	0.00	0.00	0.00	85.91	0.00	85.91
HWY NO: 015 MCKENZIE						
Increasing CL Miles	0.00	75.63	0.00	36.47	0.00	112.10
Decreasing CL Miles	0.00	1.73	0.00	0.62	0.00	2.35
Total CL Miles	0.00	77.36	0.00	37.09	0.00	114.45
Total Lane Miles	0.00	168.50	0.00	77.15	0.00	245.65

**2023 Oregon Mileage Report
State Highway Mileage by Highway**

	Region 1	Region 2	Region 3	Region 4	Region 5	TOTALS
HWY NO: 016 SANTIAM						
Increasing CL Miles	0.00	89.94	0.00	12.00	0.00	101.94
Decreasing CL Miles	0.00	1.43	0.00	0.24	0.00	1.67
Total CL Miles	0.00	91.37	0.00	12.24	0.00	103.61
Total Lane Miles	0.00	227.23	0.00	26.51	0.00	253.74
HWY NO: 017 MCKENZIE-BEND						
Increasing CL Miles	0.00	0.00	0.00	23.25	0.00	23.25
Decreasing CL Miles	0.00	0.00	0.00	3.52	0.00	3.52
Total CL Miles	0.00	0.00	0.00	26.77	0.00	26.77
Total Lane Miles	0.00	0.00	0.00	61.83	0.00	61.83
HWY NO: 018 WILLAMETTE						
Increasing CL Miles	0.00	72.37	0.00	16.45	0.00	88.82
Decreasing CL Miles	0.00	0.46	0.00	0.53	0.00	0.99
Total CL Miles	0.00	72.83	0.00	16.98	0.00	89.81
Total Lane Miles	0.00	171.17	0.00	35.61	0.00	206.78
HWY NO: 019 FREMONT						
Increasing CL Miles	0.00	0.00	0.00	157.84	0.00	157.84
Decreasing CL Miles	0.00	0.00	0.00	0.00	0.00	0.00
Total CL Miles	0.00	0.00	0.00	157.84	0.00	157.84
Total Lane Miles	0.00	0.00	0.00	315.57	0.00	315.57
HWY NO: 020 KLAMATH FALLS-LAKEVIEW						
Increasing CL Miles	0.00	0.00	0.00	93.69	0.00	93.69
Decreasing CL Miles	0.00	0.00	0.00	0.12	0.00	0.12
Total CL Miles	0.00	0.00	0.00	93.81	0.00	93.81
Total Lane Miles	0.00	0.00	0.00	197.26	0.00	197.26
HWY NO: 021 GREEN SPRINGS						
Increasing CL Miles	0.00	0.00	44.33	15.20	0.00	59.53
Decreasing CL Miles	0.00	0.00	0.00	0.30	0.00	0.30
Total CL Miles	0.00	0.00	44.33	15.50	0.00	59.83
Total Lane Miles	0.00	0.00	90.07	30.94	0.00	121.01
HWY NO: 022 CRATER LAKE						
Increasing CL Miles	0.00	0.00	67.07	20.28	0.00	87.35
Decreasing CL Miles	0.00	0.00	7.19	0.07	0.00	7.26
Total CL Miles	0.00	0.00	74.26	20.35	0.00	94.61
Total Lane Miles	0.00	0.00	164.70	40.47	0.00	205.17

**2023 Oregon Mileage Report
State Highway Mileage by Highway**

	Region 1	Region 2	Region 3	Region 4	Region 5	TOTALS
HWY NO: 023 DAIRY-BONANZA						
Increasing CL Miles	0.00	0.00	0.00	6.97	0.00	6.97
Decreasing CL Miles	0.00	0.00	0.00	0.00	0.00	0.00
Total CL Miles	0.00	0.00	0.00	6.97	0.00	6.97
Total Lane Miles	0.00	0.00	0.00	13.94	0.00	13.94
HWY NO: 025 REDWOOD						
Increasing CL Miles	0.00	0.00	46.88	0.00	0.00	46.88
Decreasing CL Miles	0.00	0.00	3.76	0.00	0.00	3.76
Total CL Miles	0.00	0.00	50.64	0.00	0.00	50.64
Total Lane Miles	0.00	0.00	124.62	0.00	0.00	124.62
HWY NO: 026 MT. HOOD						
Increasing CL Miles	97.18	0.00	0.00	0.00	0.00	97.18
Decreasing CL Miles	5.81	0.00	0.00	0.00	0.00	5.81
Total CL Miles	102.99	0.00	0.00	0.00	0.00	102.99
Total Lane Miles	285.98	0.00	0.00	0.00	0.00	285.98
HWY NO: 027 ALSEA						
Increasing CL Miles	0.00	56.98	0.00	0.00	0.00	56.98
Decreasing CL Miles	0.00	0.00	0.00	0.00	0.00	0.00
Total CL Miles	0.00	56.98	0.00	0.00	0.00	56.98
Total Lane Miles	0.00	116.07	0.00	0.00	0.00	116.07
HWY NO: 028 PENDLETON-JOHN DAY						
Increasing CL Miles	0.00	0.00	0.00	0.00	127.27	127.27
Decreasing CL Miles	0.00	0.00	0.00	0.00	1.66	1.66
Total CL Miles	0.00	0.00	0.00	0.00	128.93	128.93
Total Lane Miles	0.00	0.00	0.00	0.00	262.66	262.66
HWY NO: 029 TUALATIN VALLEY						
Increasing CL Miles	18.64	23.11	0.00	0.00	0.00	41.75
Decreasing CL Miles	4.61	0.05	0.00	0.00	0.00	4.66
Total CL Miles	23.25	23.16	0.00	0.00	0.00	46.41
Total Lane Miles	75.64	46.22	0.00	0.00	0.00	121.86
HWY NO: 030 WILLAMINA-SALEM						
Increasing CL Miles	0.00	30.20	0.00	0.00	0.00	30.20
Decreasing CL Miles	0.00	6.23	0.00	0.00	0.00	6.23
Total CL Miles	0.00	36.43	0.00	0.00	0.00	36.43
Total Lane Miles	0.00	82.82	0.00	0.00	0.00	82.82

**2023 Oregon Mileage Report
State Highway Mileage by Highway**

	Region 1	Region 2	Region 3	Region 4	Region 5	TOTALS
HWY NO: 031 ALBANY-CORVALLIS						
Increasing CL Miles	0.00	11.29	0.00	0.00	0.00	11.29
Decreasing CL Miles	0.00	0.90	0.00	0.00	0.00	0.90
Total CL Miles	0.00	12.19	0.00	0.00	0.00	12.19
Total Lane Miles	0.00	25.96	0.00	0.00	0.00	25.96
HWY NO: 032 THREE RIVERS						
Increasing CL Miles	0.00	24.97	0.00	0.00	0.00	24.97
Decreasing CL Miles	0.00	0.00	0.00	0.00	0.00	0.00
Total CL Miles	0.00	24.97	0.00	0.00	0.00	24.97
Total Lane Miles	0.00	49.94	0.00	0.00	0.00	49.94
HWY NO: 033 CORVALLIS-NEWPORT						
Increasing CL Miles	0.00	51.93	0.00	0.00	0.00	51.93
Decreasing CL Miles	0.00	1.24	0.00	0.00	0.00	1.24
Total CL Miles	0.00	53.17	0.00	0.00	0.00	53.17
Total Lane Miles	0.00	121.08	0.00	0.00	0.00	121.08
HWY NO: 035 COOS BAY-ROSEBURG						
Increasing CL Miles	0.00	0.00	76.12	0.00	0.00	76.12
Decreasing CL Miles	0.00	0.00	3.03	0.00	0.00	3.03
Total CL Miles	0.00	0.00	79.15	0.00	0.00	79.15
Total Lane Miles	0.00	0.00	207.49	0.00	0.00	207.49
HWY NO: 036 PENDLETON-COLD SPRINGS						
Increasing CL Miles	0.00	0.00	0.00	0.00	30.11	30.11
Decreasing CL Miles	0.00	0.00	0.00	0.00	0.00	0.00
Total CL Miles	0.00	0.00	0.00	0.00	30.11	30.11
Total Lane Miles	0.00	0.00	0.00	0.00	60.22	60.22
HWY NO: 037 WILSON RIVER						
Increasing CL Miles	0.00	51.55	0.00	0.00	0.00	51.55
Decreasing CL Miles	0.00	0.76	0.00	0.00	0.00	0.76
Total CL Miles	0.00	52.31	0.00	0.00	0.00	52.31
Total Lane Miles	0.00	112.05	0.00	0.00	0.00	112.05
HWY NO: 038 OREGON CAVES						
Increasing CL Miles	0.00	0.00	19.33	0.00	0.00	19.33
Decreasing CL Miles	0.00	0.00	0.00	0.00	0.00	0.00
Total CL Miles	0.00	0.00	19.33	0.00	0.00	19.33
Total Lane Miles	0.00	0.00	38.66	0.00	0.00	38.66

**2023 Oregon Mileage Report
State Highway Mileage by Highway**

	Region 1	Region 2	Region 3	Region 4	Region 5	TOTALS
HWY NO: 039 SALMON RIVER						
Increasing CL Miles	0.00	65.30	0.00	0.00	0.00	65.30
Decreasing CL Miles	0.00	2.26	0.00	0.00	0.00	2.26
Total CL Miles	0.00	67.56	0.00	0.00	0.00	67.56
Total Lane Miles	0.00	147.51	0.00	0.00	0.00	147.51
HWY NO: 040 BEAVERTON-HILLSDALE						
Increasing CL Miles	3.04	0.00	0.00	0.00	0.00	3.04
Decreasing CL Miles	0.00	0.00	0.00	0.00	0.00	0.00
Total CL Miles	3.04	0.00	0.00	0.00	0.00	3.04
Total Lane Miles	10.78	0.00	0.00	0.00	0.00	10.78
HWY NO: 041 OCHOCO						
Increasing CL Miles	0.00	0.00	0.00	97.78	0.00	97.78
Decreasing CL Miles	0.00	0.00	0.00	0.66	0.00	0.66
Total CL Miles	0.00	0.00	0.00	98.44	0.00	98.44
Total Lane Miles	0.00	0.00	0.00	203.78	0.00	203.78
HWY NO: 042 SHERMAN						
Increasing CL Miles	0.00	0.00	0.00	69.86	0.00	69.86
Decreasing CL Miles	0.00	0.00	0.00	0.00	0.00	0.00
Total CL Miles	0.00	0.00	0.00	69.86	0.00	69.86
Total Lane Miles	0.00	0.00	0.00	152.17	0.00	152.17
HWY NO: 043 MONMOUTH-INDEPENDENCE						
Increasing CL Miles	0.00	2.35	0.00	0.00	0.00	2.35
Decreasing CL Miles	0.00	0.00	0.00	0.00	0.00	0.00
Total CL Miles	0.00	2.35	0.00	0.00	0.00	2.35
Total Lane Miles	0.00	4.70	0.00	0.00	0.00	4.70
HWY NO: 044 WAPINITIA						
Increasing CL Miles	0.00	0.00	0.00	25.85	0.00	25.85
Decreasing CL Miles	0.00	0.00	0.00	0.11	0.00	0.11
Total CL Miles	0.00	0.00	0.00	25.96	0.00	25.96
Total Lane Miles	0.00	0.00	0.00	52.34	0.00	52.34
HWY NO: 045 UMPQUA						
Increasing CL Miles	0.00	0.00	58.15	0.00	0.00	58.15
Decreasing CL Miles	0.00	0.00	0.46	0.00	0.00	0.46
Total CL Miles	0.00	0.00	58.61	0.00	0.00	58.61
Total Lane Miles	0.00	0.00	128.43	0.00	0.00	128.43

**2023 Oregon Mileage Report
State Highway Mileage by Highway**

	Region 1	Region 2	Region 3	Region 4	Region 5	TOTALS
HWY NO: 046 NECANICUM						
Increasing CL Miles	0.00	18.91	0.00	0.00	0.00	18.91
Decreasing CL Miles	0.00	0.00	0.00	0.00	0.00	0.00
Total CL Miles	0.00	18.91	0.00	0.00	0.00	18.91
Total Lane Miles	0.00	37.82	0.00	0.00	0.00	37.82
HWY NO: 047 SUNSET						
Increasing CL Miles	40.16	56.84	0.00	0.00	0.00	97.00
Decreasing CL Miles	18.86	2.48	0.00	0.00	0.00	21.34
Total CL Miles	59.02	59.32	0.00	0.00	0.00	118.34
Total Lane Miles	137.15	139.16	0.00	0.00	0.00	276.31
HWY NO: 048 JOHN DAY-BURNS						
Increasing CL Miles	0.00	0.00	0.00	0.00	67.60	67.60
Decreasing CL Miles	0.00	0.00	0.00	0.00	0.00	0.00
Total CL Miles	0.00	0.00	0.00	0.00	67.60	67.60
Total Lane Miles	0.00	0.00	0.00	0.00	135.20	135.20
HWY NO: 049 LAKEVIEW-BURNS						
Increasing CL Miles	0.00	0.00	0.00	89.75	0.00	89.75
Decreasing CL Miles	0.00	0.00	0.00	0.00	0.00	0.00
Total CL Miles	0.00	0.00	0.00	89.75	0.00	89.75
Total Lane Miles	0.00	0.00	0.00	179.50	0.00	179.50
HWY NO: 050 KLAMATH FALLS-MALIN						
Increasing CL Miles	0.00	0.00	0.00	31.88	0.00	31.88
Decreasing CL Miles	0.00	0.00	0.00	1.52	0.00	1.52
Total CL Miles	0.00	0.00	0.00	33.40	0.00	33.40
Total Lane Miles	0.00	0.00	0.00	72.64	0.00	72.64
HWY NO: 051 WILSONVILLE-HUBBARD						
Increasing CL Miles	0.00	5.94	0.00	0.00	0.00	5.94
Decreasing CL Miles	0.00	0.83	0.00	0.00	0.00	0.83
Total CL Miles	0.00	6.77	0.00	0.00	0.00	6.77
Total Lane Miles	0.00	12.54	0.00	0.00	0.00	12.54
HWY NO: 052 HEPPNER						
Increasing CL Miles	0.00	0.00	0.00	9.15	74.65	83.80
Decreasing CL Miles	0.00	0.00	0.00	0.37	0.00	0.37
Total CL Miles	0.00	0.00	0.00	9.52	74.65	84.17
Total Lane Miles	0.00	0.00	0.00	18.19	149.30	167.49

**2023 Oregon Mileage Report
State Highway Mileage by Highway**

	Region 1	Region 2	Region 3	Region 4	Region 5	TOTALS
HWY NO: 053 WARM SPRINGS						
Increasing CL Miles	4.93	0.00	0.00	55.49	0.00	60.42
Decreasing CL Miles	0.00	0.00	0.00	0.45	0.00	0.45
Total CL Miles	4.93	0.00	0.00	55.94	0.00	60.87
Total Lane Miles	11.25	0.00	0.00	129.50	0.00	140.75
HWY NO: 054 UMATILLA-STANFIELD						
Increasing CL Miles	0.00	0.00	0.00	0.00	13.42	13.42
Decreasing CL Miles	0.00	0.00	0.00	0.00	0.35	0.35
Total CL Miles	0.00	0.00	0.00	0.00	13.77	13.77
Total Lane Miles	0.00	0.00	0.00	0.00	49.14	49.14
HWY NO: 058 ALBANY-JUNCTION CITY						
Increasing CL Miles	0.00	33.71	0.00	0.00	0.00	33.71
Decreasing CL Miles	0.00	1.62	0.00	0.00	0.00	1.62
Total CL Miles	0.00	35.33	0.00	0.00	0.00	35.33
Total Lane Miles	0.00	83.38	0.00	0.00	0.00	83.38
HWY NO: 060 ROGUE RIVER						
Increasing CL Miles	0.00	0.00	16.07	0.00	0.00	16.07
Decreasing CL Miles	0.00	0.00	0.54	0.00	0.00	0.54
Total CL Miles	0.00	0.00	16.61	0.00	0.00	16.61
Total Lane Miles	0.00	0.00	31.61	0.00	0.00	31.61
HWY NO: 061 STADIUM FREEWAY						
Increasing CL Miles	12.17	0.00	0.00	0.00	0.00	12.17
Decreasing CL Miles	4.39	0.00	0.00	0.00	0.00	4.39
Total CL Miles	16.56	0.00	0.00	0.00	0.00	16.56
Total Lane Miles	35.70	0.00	0.00	0.00	0.00	35.70
HWY NO: 062 FLORENCE-EUGENE						
Increasing CL Miles	0.00	53.88	0.00	0.00	0.00	53.88
Decreasing CL Miles	0.00	0.07	0.00	0.00	0.00	0.07
Total CL Miles	0.00	53.95	0.00	0.00	0.00	53.95
Total Lane Miles	0.00	116.38	0.00	0.00	0.00	116.38
HWY NO: 063 ROGUE VALLEY						
Increasing CL Miles	0.00	0.00	19.14	0.00	0.00	19.14
Decreasing CL Miles	0.00	0.00	1.34	0.00	0.00	1.34
Total CL Miles	0.00	0.00	20.48	0.00	0.00	20.48
Total Lane Miles	0.00	0.00	56.69	0.00	0.00	56.69

**2023 Oregon Mileage Report
State Highway Mileage by Highway**

	Region 1	Region 2	Region 3	Region 4	Region 5	TOTALS
HWY NO: 064 EAST PORTLAND FREEWAY						
Increasing CL Miles	55.71	0.00	0.00	0.00	0.00	55.71
Decreasing CL Miles	27.00	0.00	0.00	0.00	0.00	27.00
Total CL Miles	82.71	0.00	0.00	0.00	0.00	82.71
Total Lane Miles	204.91	0.00	0.00	0.00	0.00	204.91
HWY NO: 066 LA GRANDE-BAKER						
Increasing CL Miles	0.00	0.00	0.00	0.00	55.72	55.72
Decreasing CL Miles	0.00	0.00	0.00	0.00	0.96	0.96
Total CL Miles	0.00	0.00	0.00	0.00	56.68	56.68
Total Lane Miles	0.00	0.00	0.00	0.00	114.59	114.59
HWY NO: 067 PENDLETON						
Increasing CL Miles	0.00	0.00	0.00	0.00	7.52	7.52
Decreasing CL Miles	0.00	0.00	0.00	0.00	2.16	2.16
Total CL Miles	0.00	0.00	0.00	0.00	9.68	9.68
Total Lane Miles	0.00	0.00	0.00	0.00	16.83	16.83
HWY NO: 068 CASCADE HWY NORTH						
Increasing CL Miles	5.28	0.00	0.00	0.00	0.00	5.28
Decreasing CL Miles	0.55	0.00	0.00	0.00	0.00	0.55
Total CL Miles	5.83	0.00	0.00	0.00	0.00	5.83
Total Lane Miles	15.65	0.00	0.00	0.00	0.00	15.65
HWY NO: 069 BELTLINE						
Increasing CL Miles	0.00	21.93	0.00	0.00	0.00	21.93
Decreasing CL Miles	0.00	8.63	0.00	0.00	0.00	8.63
Total CL Miles	0.00	30.56	0.00	0.00	0.00	30.56
Total Lane Miles	0.00	59.15	0.00	0.00	0.00	59.15
HWY NO: 070 MCNARY						
Increasing CL Miles	0.00	0.00	0.00	0.00	14.46	14.46
Decreasing CL Miles	0.00	0.00	0.00	0.00	10.78	10.78
Total CL Miles	0.00	0.00	0.00	0.00	25.24	25.24
Total Lane Miles	0.00	0.00	0.00	0.00	47.12	47.12
HWY NO: 071 WHITNEY						
Increasing CL Miles	0.00	0.00	0.00	0.00	50.96	50.96
Decreasing CL Miles	0.00	0.00	0.00	0.00	0.00	0.00
Total CL Miles	0.00	0.00	0.00	0.00	50.96	50.96
Total Lane Miles	0.00	0.00	0.00	0.00	101.92	101.92

**2023 Oregon Mileage Report
State Highway Mileage by Highway**

	Region 1	Region 2	Region 3	Region 4	Region 5	TOTALS
HWY NO: 072 SALEM						
Increasing CL Miles	0.00	10.23	0.00	0.00	0.00	10.23
Decreasing CL Miles	0.00	3.88	0.00	0.00	0.00	3.88
Total CL Miles	0.00	14.11	0.00	0.00	0.00	14.11
Total Lane Miles	0.00	39.37	0.00	0.00	0.00	39.37
HWY NO: 075 SUNRISE EXPRESSWAY						
Increasing CL Miles	2.79	0.00	0.00	0.00	0.00	2.79
Decreasing CL Miles	0.00	0.00	0.00	0.00	0.00	0.00
Total CL Miles	2.79	0.00	0.00	0.00	0.00	2.79
Total Lane Miles	7.62	0.00	0.00	0.00	0.00	7.62
HWY NO: 081 PACIFIC HIGHWAY EAST						
Increasing CL Miles	30.16	23.37	0.00	0.00	0.00	53.53
Decreasing CL Miles	4.27	0.57	0.00	0.00	0.00	4.84
Total CL Miles	34.43	23.94	0.00	0.00	0.00	58.37
Total Lane Miles	109.74	54.89	0.00	0.00	0.00	164.63
HWY NO: 091 PACIFIC HIGHWAY WEST						
Increasing CL Miles	21.45	106.66	0.00	0.00	0.00	128.11
Decreasing CL Miles	8.58	9.88	0.00	0.00	0.00	18.46
Total CL Miles	30.03	116.54	0.00	0.00	0.00	146.57
Total Lane Miles	74.73	272.98	0.00	0.00	0.00	347.71
HWY NO: 092 LOWER COLUMBIA RIVER						
Increasing CL Miles	19.91	83.58	0.00	0.00	0.00	103.49
Decreasing CL Miles	1.00	2.14	0.00	0.00	0.00	3.14
Total CL Miles	20.91	85.72	0.00	0.00	0.00	106.63
Total Lane Miles	74.46	212.53	0.00	0.00	0.00	286.99
HWY NO: 100 HISTORIC COLUMBIA RIVER						
Increasing CL Miles	26.94	0.00	0.00	15.46	0.00	42.40
Decreasing CL Miles	1.48	0.00	0.00	0.00	0.00	1.48
Total CL Miles	28.42	0.00	0.00	15.46	0.00	43.88
Total Lane Miles	54.48	0.00	0.00	30.92	0.00	85.40
HWY NO: 102 NEHALEM						
Increasing CL Miles	0.00	87.59	0.00	0.00	0.00	87.59
Decreasing CL Miles	0.00	1.99	0.00	0.00	0.00	1.99
Total CL Miles	0.00	89.58	0.00	0.00	0.00	89.58
Total Lane Miles	0.00	175.44	0.00	0.00	0.00	175.44

**2023 Oregon Mileage Report
State Highway Mileage by Highway**

	Region 1	Region 2	Region 3	Region 4	Region 5	TOTALS
HWY NO: 103 FISHHAWK FALLS						
Increasing CL Miles	0.00	9.02	0.00	0.00	0.00	9.02
Decreasing CL Miles	0.00	0.00	0.00	0.00	0.00	0.00
Total CL Miles	0.00	9.02	0.00	0.00	0.00	9.02
Total Lane Miles	0.00	18.04	0.00	0.00	0.00	18.04
HWY NO: 104 FORT STEVENS						
Increasing CL Miles	0.00	6.03	0.00	0.00	0.00	6.03
Decreasing CL Miles	0.00	0.00	0.00	0.00	0.00	0.00
Total CL Miles	0.00	6.03	0.00	0.00	0.00	6.03
Total Lane Miles	0.00	12.06	0.00	0.00	0.00	12.06
HWY NO: 105 WARRENTON-ASTORIA						
Increasing CL Miles	0.00	8.10	0.00	0.00	0.00	8.10
Decreasing CL Miles	0.00	0.17	0.00	0.00	0.00	0.17
Total CL Miles	0.00	8.27	0.00	0.00	0.00	8.27
Total Lane Miles	0.00	16.83	0.00	0.00	0.00	16.83
HWY NO: 110 MIST-CLATSKANIE						
Increasing CL Miles	0.00	11.93	0.00	0.00	0.00	11.93
Decreasing CL Miles	0.00	0.00	0.00	0.00	0.00	0.00
Total CL Miles	0.00	11.93	0.00	0.00	0.00	11.93
Total Lane Miles	0.00	23.86	0.00	0.00	0.00	23.86
HWY NO: 120 SWIFT						
Increasing CL Miles	0.85	0.00	0.00	0.00	0.00	0.85
Decreasing CL Miles	0.00	0.00	0.00	0.00	0.00	0.00
Total CL Miles	0.85	0.00	0.00	0.00	0.00	0.85
Total Lane Miles	1.72	0.00	0.00	0.00	0.00	1.72
HWY NO: 123 NORTHEAST PORTLAND						
Increasing CL Miles	16.01	0.00	0.00	0.00	0.00	16.01
Decreasing CL Miles	0.42	0.00	0.00	0.00	0.00	0.42
Total CL Miles	16.43	0.00	0.00	0.00	0.00	16.43
Total Lane Miles	49.29	0.00	0.00	0.00	0.00	49.29
HWY NO: 127 CORNELIUS PASS						
Increasing CL Miles	7.95	0.00	0.00	0.00	0.00	7.95
Decreasing CL Miles	0.00	0.00	0.00	0.00	0.00	0.00
Total CL Miles	7.95	0.00	0.00	0.00	0.00	7.95
Total Lane Miles	16.86	0.00	0.00	0.00	0.00	16.86

**2023 Oregon Mileage Report
State Highway Mileage by Highway**

	Region 1	Region 2	Region 3	Region 4	Region 5	TOTALS
HWY NO: 130 LITTLE NESTUCCA						
Increasing CL Miles	0.00	9.40	0.00	0.00	0.00	9.40
Decreasing CL Miles	0.00	0.00	0.00	0.00	0.00	0.00
Total CL Miles	0.00	9.40	0.00	0.00	0.00	9.40
Total Lane Miles	0.00	18.63	0.00	0.00	0.00	18.63
HWY NO: 131 NETARTS						
Increasing CL Miles	0.00	9.08	0.00	0.00	0.00	9.08
Decreasing CL Miles	0.00	0.00	0.00	0.00	0.00	0.00
Total CL Miles	0.00	9.08	0.00	0.00	0.00	9.08
Total Lane Miles	0.00	18.41	0.00	0.00	0.00	18.41
HWY NO: 132 DELTA						
Increasing CL Miles	0.00	4.95	0.00	0.00	0.00	4.95
Decreasing CL Miles	0.00	2.02	0.00	0.00	0.00	2.02
Total CL Miles	0.00	6.97	0.00	0.00	0.00	6.97
Total Lane Miles	0.00	11.95	0.00	0.00	0.00	11.95
HWY NO: 138 NORTH UMPQUA HIGHWAY EAST						
Increasing CL Miles	0.00	0.00	102.93	0.00	0.00	102.93
Decreasing CL Miles	0.00	0.00	0.71	0.00	0.00	0.71
Total CL Miles	0.00	0.00	103.64	0.00	0.00	103.64
Total Lane Miles	0.00	0.00	242.68	0.00	0.00	242.68
HWY NO: 140 HILLSBORO-SILVERTON						
Increasing CL Miles	10.05	41.84	0.00	0.00	0.00	51.89
Decreasing CL Miles	0.00	0.66	0.00	0.00	0.00	0.66
Total CL Miles	10.05	42.50	0.00	0.00	0.00	52.55
Total Lane Miles	20.30	86.27	0.00	0.00	0.00	106.57
HWY NO: 141 BEAVERTON-TUALATIN						
Increasing CL Miles	7.59	0.00	0.00	0.00	0.00	7.59
Decreasing CL Miles	0.55	0.00	0.00	0.00	0.00	0.55
Total CL Miles	8.14	0.00	0.00	0.00	0.00	8.14
Total Lane Miles	17.22	0.00	0.00	0.00	0.00	17.22
HWY NO: 142 FARMINGTON						
Increasing CL Miles	1.50	0.00	0.00	0.00	0.00	1.50
Decreasing CL Miles	0.00	0.00	0.00	0.00	0.00	0.00
Total CL Miles	1.50	0.00	0.00	0.00	0.00	1.50
Total Lane Miles	3.00	0.00	0.00	0.00	0.00	3.00

**2023 Oregon Mileage Report
State Highway Mileage by Highway**

	Region 1	Region 2	Region 3	Region 4	Region 5	TOTALS
HWY NO: 143 SCHOLLS						
Increasing CL Miles	0.96	0.00	0.00	0.00	0.00	0.96
Decreasing CL Miles	0.00	0.00	0.00	0.00	0.00	0.00
Total CL Miles	0.96	0.00	0.00	0.00	0.00	0.96
Total Lane Miles	2.76	0.00	0.00	0.00	0.00	2.76
HWY NO: 144 BEAVERTON-TIGARD						
Increasing CL Miles	18.78	0.00	0.00	0.00	0.00	18.78
Decreasing CL Miles	7.34	0.00	0.00	0.00	0.00	7.34
Total CL Miles	26.12	0.00	0.00	0.00	0.00	26.12
Total Lane Miles	56.85	0.00	0.00	0.00	0.00	56.85
HWY NO: 150 SALEM-DAYTON						
Increasing CL Miles	0.00	21.06	0.00	0.00	0.00	21.06
Decreasing CL Miles	0.00	2.43	0.00	0.00	0.00	2.43
Total CL Miles	0.00	23.49	0.00	0.00	0.00	23.49
Total Lane Miles	0.00	47.84	0.00	0.00	0.00	47.84
HWY NO: 151 YAMHILL-NEWBERG						
Increasing CL Miles	0.00	11.50	0.00	0.00	0.00	11.50
Decreasing CL Miles	0.00	0.00	0.00	0.00	0.00	0.00
Total CL Miles	0.00	11.50	0.00	0.00	0.00	11.50
Total Lane Miles	0.00	23.00	0.00	0.00	0.00	23.00
HWY NO: 153 BELLEVUE-HOPEWELL						
Increasing CL Miles	0.00	14.33	0.00	0.00	0.00	14.33
Decreasing CL Miles	0.00	0.00	0.00	0.00	0.00	0.00
Total CL Miles	0.00	14.33	0.00	0.00	0.00	14.33
Total Lane Miles	0.00	28.66	0.00	0.00	0.00	28.66
HWY NO: 154 LAFAYETTE						
Increasing CL Miles	0.00	6.26	0.00	0.00	0.00	6.26
Decreasing CL Miles	0.00	0.00	0.00	0.00	0.00	0.00
Total CL Miles	0.00	6.26	0.00	0.00	0.00	6.26
Total Lane Miles	0.00	12.52	0.00	0.00	0.00	12.52
HWY NO: 155 AMITY-DAYTON						
Increasing CL Miles	0.00	9.19	0.00	0.00	0.00	9.19
Decreasing CL Miles	0.00	0.00	0.00	0.00	0.00	0.00
Total CL Miles	0.00	9.19	0.00	0.00	0.00	9.19
Total Lane Miles	0.00	18.30	0.00	0.00	0.00	18.30

**2023 Oregon Mileage Report
State Highway Mileage by Highway**

	Region 1	Region 2	Region 3	Region 4	Region 5	TOTALS
HWY NO: 157 WILLAMINA-SHERIDAN						
Increasing CL Miles	0.00	8.87	0.00	0.00	0.00	8.87
Decreasing CL Miles	0.00	0.55	0.00	0.00	0.00	0.55
Total CL Miles	0.00	9.42	0.00	0.00	0.00	9.42
Total Lane Miles	0.00	17.47	0.00	0.00	0.00	17.47
HWY NO: 160 CASCADE HWY SOUTH						
Increasing CL Miles	16.82	13.61	0.00	0.00	0.00	30.43
Decreasing CL Miles	2.47	0.00	0.00	0.00	0.00	2.47
Total CL Miles	19.29	13.61	0.00	0.00	0.00	32.90
Total Lane Miles	44.18	27.22	0.00	0.00	0.00	71.40
HWY NO: 161 WOODBURN-ESTACADA						
Increasing CL Miles	22.20	11.38	0.00	0.00	0.00	33.58
Decreasing CL Miles	0.07	0.00	0.00	0.00	0.00	0.07
Total CL Miles	22.27	11.38	0.00	0.00	0.00	33.65
Total Lane Miles	44.50	22.61	0.00	0.00	0.00	67.11
HWY NO: 162 NORTH SANTIAM						
Increasing CL Miles	0.00	90.47	0.00	0.00	0.00	90.47
Decreasing CL Miles	0.00	10.15	0.00	0.00	0.00	10.15
Total CL Miles	0.00	100.62	0.00	0.00	0.00	100.62
Total Lane Miles	0.00	219.31	0.00	0.00	0.00	219.31
HWY NO: 163 SILVER CREEK FALLS						
Increasing CL Miles	0.00	32.54	0.00	0.00	0.00	32.54
Decreasing CL Miles	0.00	0.28	0.00	0.00	0.00	0.28
Total CL Miles	0.00	32.82	0.00	0.00	0.00	32.82
Total Lane Miles	0.00	64.86	0.00	0.00	0.00	64.86
HWY NO: 164 JEFFERSON						
Increasing CL Miles	0.00	9.27	0.00	0.00	0.00	9.27
Decreasing CL Miles	0.00	1.00	0.00	0.00	0.00	1.00
Total CL Miles	0.00	10.27	0.00	0.00	0.00	10.27
Total Lane Miles	0.00	18.61	0.00	0.00	0.00	18.61
HWY NO: 171 CLACKAMAS						
Increasing CL Miles	51.86	0.00	0.00	0.00	0.00	51.86
Decreasing CL Miles	2.40	0.00	0.00	0.00	0.00	2.40
Total CL Miles	54.26	0.00	0.00	0.00	0.00	54.26
Total Lane Miles	127.94	0.00	0.00	0.00	0.00	127.94

**2023 Oregon Mileage Report
State Highway Mileage by Highway**

	Region 1	Region 2	Region 3	Region 4	Region 5	TOTALS
HWY NO: 172 EAGLE CREEK-SANDY						
Increasing CL Miles	4.63	0.00	0.00	0.00	0.00	4.63
Decreasing CL Miles	0.00	0.00	0.00	0.00	0.00	0.00
Total CL Miles	4.63	0.00	0.00	0.00	0.00	4.63
Total Lane Miles	9.26	0.00	0.00	0.00	0.00	9.26
HWY NO: 173 TIMBERLINE						
Increasing CL Miles	5.32	0.00	0.00	0.00	0.00	5.32
Decreasing CL Miles	0.54	0.00	0.00	0.00	0.00	0.54
Total CL Miles	5.86	0.00	0.00	0.00	0.00	5.86
Total Lane Miles	10.75	0.00	0.00	0.00	0.00	10.75
HWY NO: 174 CLACKAMAS-BORING						
Increasing CL Miles	9.13	0.00	0.00	0.00	0.00	9.13
Decreasing CL Miles	0.41	0.00	0.00	0.00	0.00	0.41
Total CL Miles	9.54	0.00	0.00	0.00	0.00	9.54
Total Lane Miles	19.08	0.00	0.00	0.00	0.00	19.08
HWY NO: 180 EDDYVILLE-BLODGETT						
Increasing CL Miles	0.00	19.18	0.00	0.00	0.00	19.18
Decreasing CL Miles	0.00	0.00	0.00	0.00	0.00	0.00
Total CL Miles	0.00	19.18	0.00	0.00	0.00	19.18
Total Lane Miles	0.00	38.36	0.00	0.00	0.00	38.36
HWY NO: 181 SILETZ						
Increasing CL Miles	0.00	31.63	0.00	0.00	0.00	31.63
Decreasing CL Miles	0.00	0.00	0.00	0.00	0.00	0.00
Total CL Miles	0.00	31.63	0.00	0.00	0.00	31.63
Total Lane Miles	0.00	63.93	0.00	0.00	0.00	63.93
HWY NO: 189 DALLAS-RICKREALL						
Increasing CL Miles	0.00	5.25	0.00	0.00	0.00	5.25
Decreasing CL Miles	0.00	0.00	0.00	0.00	0.00	0.00
Total CL Miles	0.00	5.25	0.00	0.00	0.00	5.25
Total Lane Miles	0.00	10.19	0.00	0.00	0.00	10.19
HWY NO: 191 KINGS VALLEY						
Increasing CL Miles	0.00	31.40	0.00	0.00	0.00	31.40
Decreasing CL Miles	0.00	0.51	0.00	0.00	0.00	0.51
Total CL Miles	0.00	31.91	0.00	0.00	0.00	31.91
Total Lane Miles	0.00	63.79	0.00	0.00	0.00	63.79

**2023 Oregon Mileage Report
State Highway Mileage by Highway**

	Region 1	Region 2	Region 3	Region 4	Region 5	TOTALS
HWY NO: 193 INDEPENDENCE						
Increasing CL Miles	0.00	6.65	0.00	0.00	0.00	6.65
Decreasing CL Miles	0.00	0.00	0.00	0.00	0.00	0.00
Total CL Miles	0.00	6.65	0.00	0.00	0.00	6.65
Total Lane Miles	0.00	13.15	0.00	0.00	0.00	13.15
HWY NO: 194 MONMOUTH						
Increasing CL Miles	0.00	7.56	0.00	0.00	0.00	7.56
Decreasing CL Miles	0.00	0.00	0.00	0.00	0.00	0.00
Total CL Miles	0.00	7.56	0.00	0.00	0.00	7.56
Total Lane Miles	0.00	15.12	0.00	0.00	0.00	15.12
HWY NO: 200 TERRITORIAL						
Increasing CL Miles	0.00	2.06	0.00	0.00	0.00	2.06
Decreasing CL Miles	0.00	0.00	0.00	0.00	0.00	0.00
Total CL Miles	0.00	2.06	0.00	0.00	0.00	2.06
Total Lane Miles	0.00	4.08	0.00	0.00	0.00	4.08
HWY NO: 201 ALSEA-DEADWOOD						
Increasing CL Miles	0.00	9.49	0.00	0.00	0.00	9.49
Decreasing CL Miles	0.00	0.00	0.00	0.00	0.00	0.00
Total CL Miles	0.00	9.49	0.00	0.00	0.00	9.49
Total Lane Miles	0.00	18.98	0.00	0.00	0.00	18.98
HWY NO: 210 CORVALLIS-LEBANON						
Increasing CL Miles	0.00	22.44	0.00	0.00	0.00	22.44
Decreasing CL Miles	0.00	0.42	0.00	0.00	0.00	0.42
Total CL Miles	0.00	22.86	0.00	0.00	0.00	22.86
Total Lane Miles	0.00	72.91	0.00	0.00	0.00	72.91
HWY NO: 211 ALBANY-LYONS						
Increasing CL Miles	0.00	25.77	0.00	0.00	0.00	25.77
Decreasing CL Miles	0.00	0.00	0.00	0.00	0.00	0.00
Total CL Miles	0.00	25.77	0.00	0.00	0.00	25.77
Total Lane Miles	0.00	51.46	0.00	0.00	0.00	51.46
HWY NO: 212 HALSEY-SWEET HOME						
Increasing CL Miles	0.00	21.91	0.00	0.00	0.00	21.91
Decreasing CL Miles	0.00	0.00	0.00	0.00	0.00	0.00
Total CL Miles	0.00	21.91	0.00	0.00	0.00	21.91
Total Lane Miles	0.00	43.31	0.00	0.00	0.00	43.31

**2023 Oregon Mileage Report
State Highway Mileage by Highway**

	Region 1	Region 2	Region 3	Region 4	Region 5	TOTALS
HWY NO: 215 CLEAR LAKE-BELKNAP SPRINGS						
Increasing CL Miles	0.00	19.81	0.00	0.00	0.00	19.81
Decreasing CL Miles	0.00	0.19	0.00	0.00	0.00	0.19
Total CL Miles	0.00	20.00	0.00	0.00	0.00	20.00
Total Lane Miles	0.00	40.68	0.00	0.00	0.00	40.68
HWY NO: 225 MCVAY						
Increasing CL Miles	0.00	2.73	0.00	0.00	0.00	2.73
Decreasing CL Miles	0.00	0.33	0.00	0.00	0.00	0.33
Total CL Miles	0.00	3.06	0.00	0.00	0.00	3.06
Total Lane Miles	0.00	5.34	0.00	0.00	0.00	5.34
HWY NO: 226 GOSHEN-DIVIDE						
Increasing CL Miles	0.00	20.63	0.00	0.00	0.00	20.63
Decreasing CL Miles	0.00	1.07	0.00	0.00	0.00	1.07
Total CL Miles	0.00	21.70	0.00	0.00	0.00	21.70
Total Lane Miles	0.00	41.97	0.00	0.00	0.00	41.97
HWY NO: 227 EUGENE-SPRINGFIELD						
Increasing CL Miles	0.00	17.67	0.00	0.00	0.00	17.67
Decreasing CL Miles	0.00	10.07	0.00	0.00	0.00	10.07
Total CL Miles	0.00	27.74	0.00	0.00	0.00	27.74
Total Lane Miles	0.00	56.29	0.00	0.00	0.00	56.29
HWY NO: 229 MAPLETON-JUNCTION CITY						
Increasing CL Miles	0.00	51.58	0.00	0.00	0.00	51.58
Decreasing CL Miles	0.00	0.00	0.00	0.00	0.00	0.00
Total CL Miles	0.00	51.58	0.00	0.00	0.00	51.58
Total Lane Miles	0.00	106.19	0.00	0.00	0.00	106.19
HWY NO: 231 ELKTON-SUTHERLIN						
Increasing CL Miles	0.00	0.00	25.20	0.00	0.00	25.20
Decreasing CL Miles	0.00	0.00	0.00	0.00	0.00	0.00
Total CL Miles	0.00	0.00	25.20	0.00	0.00	25.20
Total Lane Miles	0.00	0.00	51.19	0.00	0.00	51.19
HWY NO: 233 WEST DIAMOND LAKE						
Increasing CL Miles	0.00	0.00	23.80	0.00	0.00	23.80
Decreasing CL Miles	0.00	0.00	0.00	0.00	0.00	0.00
Total CL Miles	0.00	0.00	23.80	0.00	0.00	23.80
Total Lane Miles	0.00	0.00	48.00	0.00	0.00	48.00

**2023 Oregon Mileage Report
State Highway Mileage by Highway**

	Region 1	Region 2	Region 3	Region 4	Region 5	TOTALS
HWY NO: 240 CAPE ARAGO						
Increasing CL Miles	0.00	0.00	8.74	0.00	0.00	8.74
Decreasing CL Miles	0.00	0.00	0.23	0.00	0.00	0.23
Total CL Miles	0.00	0.00	8.97	0.00	0.00	8.97
Total Lane Miles	0.00	0.00	22.26	0.00	0.00	22.26
HWY NO: 241 COOS RIVER						
Increasing CL Miles	0.00	0.00	17.57	0.00	0.00	17.57
Decreasing CL Miles	0.00	0.00	0.07	0.00	0.00	0.07
Total CL Miles	0.00	0.00	17.64	0.00	0.00	17.64
Total Lane Miles	0.00	0.00	35.24	0.00	0.00	35.24
HWY NO: 242 POWERS						
Increasing CL Miles	0.00	0.00	18.93	0.00	0.00	18.93
Decreasing CL Miles	0.00	0.00	0.33	0.00	0.00	0.33
Total CL Miles	0.00	0.00	19.26	0.00	0.00	19.26
Total Lane Miles	0.00	0.00	38.13	0.00	0.00	38.13
HWY NO: 244 COQUILLE-BANDON						
Increasing CL Miles	0.00	0.00	16.93	0.00	0.00	16.93
Decreasing CL Miles	0.00	0.00	0.00	0.00	0.00	0.00
Total CL Miles	0.00	0.00	16.93	0.00	0.00	16.93
Total Lane Miles	0.00	0.00	33.90	0.00	0.00	33.90
HWY NO: 250 CAPE BLANCO						
Increasing CL Miles	0.00	0.00	2.42	0.00	0.00	2.42
Decreasing CL Miles	0.00	0.00	0.00	0.00	0.00	0.00
Total CL Miles	0.00	0.00	2.42	0.00	0.00	2.42
Total Lane Miles	0.00	0.00	4.84	0.00	0.00	4.84
HWY NO: 251 PORT ORFORD						
Increasing CL Miles	0.00	0.00	0.76	0.00	0.00	0.76
Decreasing CL Miles	0.00	0.00	0.00	0.00	0.00	0.00
Total CL Miles	0.00	0.00	0.76	0.00	0.00	0.76
Total Lane Miles	0.00	0.00	1.52	0.00	0.00	1.52
HWY NO: 255 CARPENTERVILLE						
Increasing CL Miles	0.00	0.00	25.86	0.00	0.00	25.86
Decreasing CL Miles	0.00	0.00	0.00	0.00	0.00	0.00
Total CL Miles	0.00	0.00	25.86	0.00	0.00	25.86
Total Lane Miles	0.00	0.00	51.72	0.00	0.00	51.72

**2023 Oregon Mileage Report
State Highway Mileage by Highway**

	Region 1	Region 2	Region 3	Region 4	Region 5	TOTALS
HWY NO: 260 ROGUE RIVER LOOP						
Increasing CL Miles	0.00	0.00	9.31	0.00	0.00	9.31
Decreasing CL Miles	0.00	0.00	0.00	0.00	0.00	0.00
Total CL Miles	0.00	0.00	9.31	0.00	0.00	9.31
Total Lane Miles	0.00	0.00	18.62	0.00	0.00	18.62
HWY NO: 270 LAKE OF THE WOODS						
Increasing CL Miles	0.00	0.00	24.98	52.97	0.00	77.95
Decreasing CL Miles	0.00	0.00	0.48	0.00	0.00	0.48
Total CL Miles	0.00	0.00	25.46	52.97	0.00	78.43
Total Lane Miles	0.00	0.00	52.55	121.74	0.00	174.29
HWY NO: 271 SAMS VALLEY						
Increasing CL Miles	0.00	0.00	17.78	0.00	0.00	17.78
Decreasing CL Miles	0.00	0.00	0.00	0.00	0.00	0.00
Total CL Miles	0.00	0.00	17.78	0.00	0.00	17.78
Total Lane Miles	0.00	0.00	35.56	0.00	0.00	35.56
HWY NO: 272 JACKSONVILLE						
Increasing CL Miles	0.00	0.00	38.97	0.00	0.00	38.97
Decreasing CL Miles	0.00	0.00	0.92	0.00	0.00	0.92
Total CL Miles	0.00	0.00	39.89	0.00	0.00	39.89
Total Lane Miles	0.00	0.00	83.35	0.00	0.00	83.35
HWY NO: 273 SISKIYOU						
Increasing CL Miles	0.00	0.00	12.94	0.00	0.00	12.94
Decreasing CL Miles	0.00	0.00	0.34	0.00	0.00	0.34
Total CL Miles	0.00	0.00	13.28	0.00	0.00	13.28
Total Lane Miles	0.00	0.00	25.88	0.00	0.00	25.88
HWY NO: 281 HOOD RIVER						
Increasing CL Miles	19.02	0.00	0.00	0.00	0.00	19.02
Decreasing CL Miles	0.45	0.00	0.00	0.00	0.00	0.45
Total CL Miles	19.47	0.00	0.00	0.00	0.00	19.47
Total Lane Miles	39.77	0.00	0.00	0.00	0.00	39.77
HWY NO: 282 ODELL						
Increasing CL Miles	3.50	0.00	0.00	0.00	0.00	3.50
Decreasing CL Miles	0.00	0.00	0.00	0.00	0.00	0.00
Total CL Miles	3.50	0.00	0.00	0.00	0.00	3.50
Total Lane Miles	6.95	0.00	0.00	0.00	0.00	6.95

**2023 Oregon Mileage Report
State Highway Mileage by Highway**

	Region 1	Region 2	Region 3	Region 4	Region 5	TOTALS
HWY NO: 290 SHERARS BRIDGE						
Increasing CL Miles	0.00	0.00	0.00	28.47	0.00	28.47
Decreasing CL Miles	0.00	0.00	0.00	0.00	0.00	0.00
Total CL Miles	0.00	0.00	0.00	28.47	0.00	28.47
Total Lane Miles	0.00	0.00	0.00	56.94	0.00	56.94
HWY NO: 291 SHANIKO-FOSSIL						
Increasing CL Miles	0.00	0.00	0.00	42.26	0.00	42.26
Decreasing CL Miles	0.00	0.00	0.00	0.00	0.00	0.00
Total CL Miles	0.00	0.00	0.00	42.26	0.00	42.26
Total Lane Miles	0.00	0.00	0.00	84.52	0.00	84.52
HWY NO: 292 MOSIER-THE DALLES						
Increasing CL Miles	0.00	0.00	0.00	2.01	0.00	2.01
Decreasing CL Miles	0.00	0.00	0.00	0.11	0.00	0.11
Total CL Miles	0.00	0.00	0.00	2.12	0.00	2.12
Total Lane Miles	0.00	0.00	0.00	3.55	0.00	3.55
HWY NO: 293 ANTELOPE						
Increasing CL Miles	0.00	0.00	0.00	14.55	0.00	14.55
Decreasing CL Miles	0.00	0.00	0.00	0.00	0.00	0.00
Total CL Miles	0.00	0.00	0.00	14.55	0.00	14.55
Total Lane Miles	0.00	0.00	0.00	29.10	0.00	29.10
HWY NO: 300 WASCO-HEPPNER						
Increasing CL Miles	0.00	0.00	0.00	56.56	29.26	85.82
Decreasing CL Miles	0.00	0.00	0.00	0.00	0.00	0.00
Total CL Miles	0.00	0.00	0.00	56.56	29.26	85.82
Total Lane Miles	0.00	0.00	0.00	113.12	58.52	171.64
HWY NO: 301 CELILO-WASCO						
Increasing CL Miles	0.00	0.00	0.00	16.29	0.00	16.29
Decreasing CL Miles	0.00	0.00	0.00	0.28	0.00	0.28
Total CL Miles	0.00	0.00	0.00	16.57	0.00	16.57
Total Lane Miles	0.00	0.00	0.00	32.01	0.00	32.01
HWY NO: 320 LEXINGTON-ECHO						
Increasing CL Miles	0.00	0.00	0.00	0.00	37.03	37.03
Decreasing CL Miles	0.00	0.00	0.00	0.00	0.00	0.00
Total CL Miles	0.00	0.00	0.00	0.00	37.03	37.03
Total Lane Miles	0.00	0.00	0.00	0.00	74.06	74.06

2023 Oregon Mileage Report
State Highway Mileage by Highway

	Region 1	Region 2	Region 3	Region 4	Region 5	TOTALS
HWY NO: 321 HEPPIER-SPRAY						
Increasing CL Miles	0.00	0.00	0.00	0.00	40.93	40.93
Decreasing CL Miles	0.00	0.00	0.00	0.00	0.00	0.00
Total CL Miles	0.00	0.00	0.00	0.00	40.93	40.93
Total Lane Miles	0.00	0.00	0.00	0.00	81.86	81.86
HWY NO: 330 WESTON-ELGIN						
Increasing CL Miles	0.00	0.00	0.00	0.00	42.04	42.04
Decreasing CL Miles	0.00	0.00	0.00	0.00	0.22	0.22
Total CL Miles	0.00	0.00	0.00	0.00	42.26	42.26
Total Lane Miles	0.00	0.00	0.00	0.00	89.93	89.93
HWY NO: 331 UMATILLA MISSION						
Increasing CL Miles	0.00	0.00	0.00	0.00	5.06	5.06
Decreasing CL Miles	0.00	0.00	0.00	0.00	0.31	0.31
Total CL Miles	0.00	0.00	0.00	0.00	5.37	5.37
Total Lane Miles	0.00	0.00	0.00	0.00	10.01	10.01
HWY NO: 332 SUNNYSIDE-UMAPINE						
Increasing CL Miles	0.00	0.00	0.00	0.00	7.93	7.93
Decreasing CL Miles	0.00	0.00	0.00	0.00	0.00	0.00
Total CL Miles	0.00	0.00	0.00	0.00	7.93	7.93
Total Lane Miles	0.00	0.00	0.00	0.00	15.86	15.86
HWY NO: 333 HERMISTON						
Increasing CL Miles	0.00	0.00	0.00	0.00	18.70	18.70
Decreasing CL Miles	0.00	0.00	0.00	0.00	0.00	0.00
Total CL Miles	0.00	0.00	0.00	0.00	18.70	18.70
Total Lane Miles	0.00	0.00	0.00	0.00	36.82	36.82
HWY NO: 334 ATHENA-HOLDMAN						
Increasing CL Miles	0.00	0.00	0.00	0.00	16.99	16.99
Decreasing CL Miles	0.00	0.00	0.00	0.00	0.00	0.00
Total CL Miles	0.00	0.00	0.00	0.00	16.99	16.99
Total Lane Miles	0.00	0.00	0.00	0.00	33.98	33.98
HWY NO: 335 HAVANA-HELIX						
Increasing CL Miles	0.00	0.00	0.00	0.00	9.73	9.73
Decreasing CL Miles	0.00	0.00	0.00	0.00	0.00	0.00
Total CL Miles	0.00	0.00	0.00	0.00	9.73	9.73
Total Lane Miles	0.00	0.00	0.00	0.00	19.46	19.46

**2023 Oregon Mileage Report
State Highway Mileage by Highway**

	Region 1	Region 2	Region 3	Region 4	Region 5	TOTALS
HWY NO: 339 FREEWATER						
Increasing CL Miles	0.00	0.00	0.00	0.00	3.43	3.43
Decreasing CL Miles	0.00	0.00	0.00	0.00	0.00	0.00
Total CL Miles	0.00	0.00	0.00	0.00	3.43	3.43
Total Lane Miles	0.00	0.00	0.00	0.00	6.86	6.86
HWY NO: 340 MEDICAL SPRINGS						
Increasing CL Miles	0.00	0.00	0.00	0.00	39.00	39.00
Decreasing CL Miles	0.00	0.00	0.00	0.00	0.24	0.24
Total CL Miles	0.00	0.00	0.00	0.00	39.24	39.24
Total Lane Miles	0.00	0.00	0.00	0.00	77.67	77.67
HWY NO: 341 UKIAH-HILGARD						
Increasing CL Miles	0.00	0.00	0.00	0.00	47.52	47.52
Decreasing CL Miles	0.00	0.00	0.00	0.00	0.60	0.60
Total CL Miles	0.00	0.00	0.00	0.00	48.12	48.12
Total Lane Miles	0.00	0.00	0.00	0.00	95.45	95.45
HWY NO: 342 COVE						
Increasing CL Miles	0.00	0.00	0.00	0.00	22.07	22.07
Decreasing CL Miles	0.00	0.00	0.00	0.00	0.00	0.00
Total CL Miles	0.00	0.00	0.00	0.00	22.07	22.07
Total Lane Miles	0.00	0.00	0.00	0.00	44.14	44.14
HWY NO: 350 LITTLE SHEEP CREEK						
Increasing CL Miles	0.00	0.00	0.00	0.00	29.36	29.36
Decreasing CL Miles	0.00	0.00	0.00	0.00	0.00	0.00
Total CL Miles	0.00	0.00	0.00	0.00	29.36	29.36
Total Lane Miles	0.00	0.00	0.00	0.00	58.72	58.72
HWY NO: 351 JOSEPH-WALLOWA LAKE						
Increasing CL Miles	0.00	0.00	0.00	0.00	7.12	7.12
Decreasing CL Miles	0.00	0.00	0.00	0.00	0.00	0.00
Total CL Miles	0.00	0.00	0.00	0.00	7.12	7.12
Total Lane Miles	0.00	0.00	0.00	0.00	14.24	14.24
HWY NO: 360 MADRAS-PRINEVILLE						
Increasing CL Miles	0.00	0.00	0.00	26.22	0.00	26.22
Decreasing CL Miles	0.00	0.00	0.00	0.17	0.00	0.17
Total CL Miles	0.00	0.00	0.00	26.39	0.00	26.39
Total Lane Miles	0.00	0.00	0.00	52.62	0.00	52.62

**2023 Oregon Mileage Report
State Highway Mileage by Highway**

	Region 1	Region 2	Region 3	Region 4	Region 5	TOTALS
HWY NO: 361 CULVER						
Increasing CL Miles	0.00	0.00	0.00	11.62	0.00	11.62
Decreasing CL Miles	0.00	0.00	0.00	0.00	0.00	0.00
Total CL Miles	0.00	0.00	0.00	11.62	0.00	11.62
Total Lane Miles	0.00	0.00	0.00	23.24	0.00	23.24
HWY NO: 370 O'NEIL						
Increasing CL Miles	0.00	0.00	0.00	17.67	0.00	17.67
Decreasing CL Miles	0.00	0.00	0.00	0.00	0.00	0.00
Total CL Miles	0.00	0.00	0.00	17.67	0.00	17.67
Total Lane Miles	0.00	0.00	0.00	35.34	0.00	35.34
HWY NO: 372 CENTURY DRIVE						
Increasing CL Miles	0.00	0.00	0.00	17.52	0.00	17.52
Decreasing CL Miles	0.00	0.00	0.00	0.78	0.00	0.78
Total CL Miles	0.00	0.00	0.00	18.30	0.00	18.30
Total Lane Miles	0.00	0.00	0.00	40.98	0.00	40.98
HWY NO: 380 PAULINA						
Increasing CL Miles	0.00	0.00	0.00	55.49	0.00	55.49
Decreasing CL Miles	0.00	0.00	0.00	0.00	0.00	0.00
Total CL Miles	0.00	0.00	0.00	55.49	0.00	55.49
Total Lane Miles	0.00	0.00	0.00	110.98	0.00	110.98
HWY NO: 390 SERVICE CREEK-MITCHELL						
Increasing CL Miles	0.00	0.00	0.00	23.79	0.00	23.79
Decreasing CL Miles	0.00	0.00	0.00	0.00	0.00	0.00
Total CL Miles	0.00	0.00	0.00	23.79	0.00	23.79
Total Lane Miles	0.00	0.00	0.00	47.58	0.00	47.58
HWY NO: 402 KIMBERLY-LONG CREEK						
Increasing CL Miles	0.00	0.00	0.00	0.00	34.88	34.88
Decreasing CL Miles	0.00	0.00	0.00	0.00	0.00	0.00
Total CL Miles	0.00	0.00	0.00	0.00	34.88	34.88
Total Lane Miles	0.00	0.00	0.00	0.00	69.76	69.76
HWY NO: 410 SUMPTER						
Increasing CL Miles	0.00	0.00	0.00	0.00	3.71	3.71
Decreasing CL Miles	0.00	0.00	0.00	0.00	0.00	0.00
Total CL Miles	0.00	0.00	0.00	0.00	3.71	3.71
Total Lane Miles	0.00	0.00	0.00	0.00	7.42	7.42

**2023 Oregon Mileage Report
State Highway Mileage by Highway**

	Region 1	Region 2	Region 3	Region 4	Region 5	TOTALS
HWY NO: 413 HALFWAY-CORNUCOPIA						
Increasing CL Miles	0.00	0.00	0.00	0.00	11.28	11.28
Decreasing CL Miles	0.00	0.00	0.00	0.00	0.00	0.00
Total CL Miles	0.00	0.00	0.00	0.00	11.28	11.28
Total Lane Miles	0.00	0.00	0.00	0.00	22.56	22.56
HWY NO: 414 PINE CREEK						
Increasing CL Miles	0.00	0.00	0.00	0.00	1.03	1.03
Decreasing CL Miles	0.00	0.00	0.00	0.00	0.00	0.00
Total CL Miles	0.00	0.00	0.00	0.00	1.03	1.03
Total Lane Miles	0.00	0.00	0.00	0.00	2.06	2.06
HWY NO: 415 DOOLEY MOUNTAIN						
Increasing CL Miles	0.00	0.00	0.00	0.00	36.78	36.78
Decreasing CL Miles	0.00	0.00	0.00	0.00	0.00	0.00
Total CL Miles	0.00	0.00	0.00	0.00	36.78	36.78
Total Lane Miles	0.00	0.00	0.00	0.00	73.56	73.56
HWY NO: 420 MIDLAND						
Increasing CL Miles	0.00	0.00	0.00	4.30	0.00	4.30
Decreasing CL Miles	0.00	0.00	0.00	0.00	0.00	0.00
Total CL Miles	0.00	0.00	0.00	4.30	0.00	4.30
Total Lane Miles	0.00	0.00	0.00	8.60	0.00	8.60
HWY NO: 422 CHILOQUIN						
Increasing CL Miles	0.00	0.00	0.00	5.59	0.00	5.59
Decreasing CL Miles	0.00	0.00	0.00	0.00	0.00	0.00
Total CL Miles	0.00	0.00	0.00	5.59	0.00	5.59
Total Lane Miles	0.00	0.00	0.00	10.78	0.00	10.78
HWY NO: 424 SOUTH KLAMATH FALLS						
Increasing CL Miles	0.00	0.00	0.00	7.59	0.00	7.59
Decreasing CL Miles	0.00	0.00	0.00	0.34	0.00	0.34
Total CL Miles	0.00	0.00	0.00	7.93	0.00	7.93
Total Lane Miles	0.00	0.00	0.00	14.83	0.00	14.83
HWY NO: 426 HATFIELD						
Increasing CL Miles	0.00	0.00	0.00	2.42	0.00	2.42
Decreasing CL Miles	0.00	0.00	0.00	0.00	0.00	0.00
Total CL Miles	0.00	0.00	0.00	2.42	0.00	2.42
Total Lane Miles	0.00	0.00	0.00	4.84	0.00	4.84

**2023 Oregon Mileage Report
State Highway Mileage by Highway**

	Region 1	Region 2	Region 3	Region 4	Region 5	TOTALS
HWY NO: 429 CRESCENT LAKE						
Increasing CL Miles	0.00	2.39	0.00	0.00	0.00	2.39
Decreasing CL Miles	0.00	0.00	0.00	0.00	0.00	0.00
Total CL Miles	0.00	2.39	0.00	0.00	0.00	2.39
Total Lane Miles	0.00	4.78	0.00	0.00	0.00	4.78
HWY NO: 431 WARNER						
Increasing CL Miles	0.00	0.00	0.00	64.90	0.00	64.90
Decreasing CL Miles	0.00	0.00	0.00	0.00	0.00	0.00
Total CL Miles	0.00	0.00	0.00	64.90	0.00	64.90
Total Lane Miles	0.00	0.00	0.00	129.80	0.00	129.80
HWY NO: 440 FRENCHGLEN						
Increasing CL Miles	0.00	0.00	0.00	0.00	72.95	72.95
Decreasing CL Miles	0.00	0.00	0.00	0.00	0.00	0.00
Total CL Miles	0.00	0.00	0.00	0.00	72.95	72.95
Total Lane Miles	0.00	0.00	0.00	0.00	145.90	145.90
HWY NO: 442 STEENS						
Increasing CL Miles	0.00	0.00	0.00	0.00	91.55	91.55
Decreasing CL Miles	0.00	0.00	0.00	0.00	0.00	0.00
Total CL Miles	0.00	0.00	0.00	0.00	91.55	91.55
Total Lane Miles	0.00	0.00	0.00	0.00	183.10	183.10
HWY NO: 449 HUNTINGTON						
Increasing CL Miles	0.00	0.00	0.00	0.00	12.36	12.36
Decreasing CL Miles	0.00	0.00	0.00	0.00	0.72	0.72
Total CL Miles	0.00	0.00	0.00	0.00	13.08	13.08
Total Lane Miles	0.00	0.00	0.00	0.00	24.78	24.78
HWY NO: 450 SUCCOR CREEK						
Increasing CL Miles	0.00	0.00	0.00	0.00	20.09	20.09
Decreasing CL Miles	0.00	0.00	0.00	0.00	0.00	0.00
Total CL Miles	0.00	0.00	0.00	0.00	20.09	20.09
Total Lane Miles	0.00	0.00	0.00	0.00	40.15	40.15
HWY NO: 451 VALE-WEST						
Increasing CL Miles	0.00	0.00	0.00	0.00	10.36	10.36
Decreasing CL Miles	0.00	0.00	0.00	0.00	0.00	0.00
Total CL Miles	0.00	0.00	0.00	0.00	10.36	10.36
Total Lane Miles	0.00	0.00	0.00	0.00	20.70	20.70

**2023 Oregon Mileage Report
State Highway Mileage by Highway**

	Region 1	Region 2	Region 3	Region 4	Region 5	TOTALS
HWY NO: 453 ADRIAN-ARENA VALLEY						
Increasing CL Miles	0.00	0.00	0.00	0.00	3.19	3.19
Decreasing CL Miles	0.00	0.00	0.00	0.00	0.00	0.00
Total CL Miles	0.00	0.00	0.00	0.00	3.19	3.19
Total Lane Miles	0.00	0.00	0.00	0.00	6.38	6.38
HWY NO: 454 ADRIAN-CALDWELL						
Increasing CL Miles	0.00	0.00	0.00	0.00	5.09	5.09
Decreasing CL Miles	0.00	0.00	0.00	0.00	0.00	0.00
Total CL Miles	0.00	0.00	0.00	0.00	5.09	5.09
Total Lane Miles	0.00	0.00	0.00	0.00	10.18	10.18
HWY NO: 455 OLDS FERRY-ONTARIO						
Increasing CL Miles	0.00	0.00	0.00	0.00	31.19	31.19
Decreasing CL Miles	0.00	0.00	0.00	0.00	0.25	0.25
Total CL Miles	0.00	0.00	0.00	0.00	31.44	31.44
Total Lane Miles	0.00	0.00	0.00	0.00	66.30	66.30
HWY NO: 456 I.O.N.						
Increasing CL Miles	0.00	0.00	0.00	0.00	121.75	121.75
Decreasing CL Miles	0.00	0.00	0.00	0.00	0.00	0.00
Total CL Miles	0.00	0.00	0.00	0.00	121.75	121.75
Total Lane Miles	0.00	0.00	0.00	0.00	243.50	243.50
HWY NO: 457 SNAKE RIVER CORR INST						
Increasing CL Miles	0.00	0.00	0.00	0.00	2.09	2.09
Decreasing CL Miles	0.00	0.00	0.00	0.00	0.00	0.00
Total CL Miles	0.00	0.00	0.00	0.00	2.09	2.09
Total Lane Miles	0.00	0.00	0.00	0.00	4.18	4.18
HWY NO: 481 BAKER-COPPERFIELD SPUR						
Increasing CL Miles	0.00	0.00	0.00	0.00	1.15	1.15
Decreasing CL Miles	0.00	0.00	0.00	0.00	0.00	0.00
Total CL Miles	0.00	0.00	0.00	0.00	1.15	1.15
Total Lane Miles	0.00	0.00	0.00	0.00	2.30	2.30
HWY NO: 482 REDWOOD SPUR						
Increasing CL Miles	0.00	0.00	3.30	0.00	0.00	3.30
Decreasing CL Miles	0.00	0.00	1.17	0.00	0.00	1.17
Total CL Miles	0.00	0.00	4.47	0.00	0.00	4.47
Total Lane Miles	0.00	0.00	11.26	0.00	0.00	11.26

**2023 Oregon Mileage Report
State Highway Mileage by Highway**

	Region 1	Region 2	Region 3	Region 4	Region 5	TOTALS
HWY NO: 483 MCMINNVILLE SPUR						
Increasing CL Miles	0.00	1.55	0.00	0.00	0.00	1.55
Decreasing CL Miles	0.00	0.37	0.00	0.00	0.00	0.37
Total CL Miles	0.00	1.92	0.00	0.00	0.00	1.92
Total Lane Miles	0.00	3.27	0.00	0.00	0.00	3.27
HWY NO: 485 FORT STEVENS SPUR						
Increasing CL Miles	0.00	0.90	0.00	0.00	0.00	0.90
Decreasing CL Miles	0.00	0.00	0.00	0.00	0.00	0.00
Total CL Miles	0.00	0.90	0.00	0.00	0.00	0.90
Total Lane Miles	0.00	1.80	0.00	0.00	0.00	1.80
HWY NO: 486 GOLD HILL SPUR						
Increasing CL Miles	0.00	0.00	1.16	0.00	0.00	1.16
Decreasing CL Miles	0.00	0.00	0.00	0.00	0.00	0.00
Total CL Miles	0.00	0.00	1.16	0.00	0.00	1.16
Total Lane Miles	0.00	0.00	1.93	0.00	0.00	1.93
HWY NO: 487 CELILO-WASCO SPUR						
Increasing CL Miles	0.00	0.00	0.00	2.82	0.00	2.82
Decreasing CL Miles	0.00	0.00	0.00	0.00	0.00	0.00
Total CL Miles	0.00	0.00	0.00	2.82	0.00	2.82
Total Lane Miles	0.00	0.00	0.00	5.64	0.00	5.64
HWY NO: 488 CHILOQUIN SPUR						
Increasing CL Miles	0.00	0.00	0.00	0.19	0.00	0.19
Decreasing CL Miles	0.00	0.00	0.00	0.00	0.00	0.00
Total CL Miles	0.00	0.00	0.00	0.19	0.00	0.19
Total Lane Miles	0.00	0.00	0.00	0.38	0.00	0.38
HWY NO: 489 PARMA SPUR						
Increasing CL Miles	0.00	0.00	0.00	0.00	2.75	2.75
Decreasing CL Miles	0.00	0.00	0.00	0.00	0.00	0.00
Total CL Miles	0.00	0.00	0.00	0.00	2.75	2.75
Total Lane Miles	0.00	0.00	0.00	0.00	5.50	5.50
HWY NO: 490 HOMEDALE SPUR						
Increasing CL Miles	0.00	0.00	0.00	0.00	2.13	2.13
Decreasing CL Miles	0.00	0.00	0.00	0.00	0.00	0.00
Total CL Miles	0.00	0.00	0.00	0.00	2.13	2.13
Total Lane Miles	0.00	0.00	0.00	0.00	4.26	4.26

**2023 Oregon Mileage Report
State Highway Mileage by Highway**

	Region 1	Region 2	Region 3	Region 4	Region 5	TOTALS
HWY NO: 491 WEISER SPUR						
Increasing CL Miles	0.00	0.00	0.00	0.00	2.01	2.01
Decreasing CL Miles	0.00	0.00	0.00	0.00	0.00	0.00
Total CL Miles	0.00	0.00	0.00	0.00	2.01	2.01
Total Lane Miles	0.00	0.00	0.00	0.00	4.02	4.02

HWY NO: 492 PAYETTE SPUR						
Increasing CL Miles	0.00	0.00	0.00	0.00	0.07	0.07
Decreasing CL Miles	0.00	0.00	0.00	0.00	0.00	0.00
Total CL Miles	0.00	0.00	0.00	0.00	0.07	0.07
Total Lane Miles	0.00	0.00	0.00	0.00	0.14	0.14

HWY NO: 493 ONTARIO SPUR						
Increasing CL Miles	0.00	0.00	0.00	0.00	1.67	1.67
Decreasing CL Miles	0.00	0.00	0.00	0.00	0.00	0.00
Total CL Miles	0.00	0.00	0.00	0.00	1.67	1.67
Total Lane Miles	0.00	0.00	0.00	0.00	4.73	4.73

----- STATEWIDE TOTALS -----						
Increasing Center Line Totals:	703.14	2,075.57	1,113.92	1,862.59	2,218.50	7,973.72
Decreasing Center Line Totals:	179.74	194.62	194.05	118.95	238.96	926.32
Total Center Line Miles:	882.88	2,270.19	1,307.97	1,981.54	2,457.46	8,900.04
Total Lane Miles:	2,146.48	4,934.40	2,812.09	4,161.15	4,957.96	19,012.08

**2023 Oregon Mileage Report
State Highway by ODOT Region**

HWY No.		MAINLINE		CONNECTIONS		FRONTAGE ROADS		TOTALS
		Increasing	Decreasing	Increasing	Decreasing	Increasing	Decreasing	
-----REGION 1-----								
001	Centerline Miles	25.73	25.73	27.35	0.00	0.71	0.00	79.52
	Lane Miles	82.91	81.16	40.15	0.00	1.42	0.00	205.64
002	Centerline Miles	62.11	62.05	27.41	0.00	11.27	0.00	162.84
	Lane Miles	139.68	137.43	34.86	0.00	22.35	0.00	334.32
003	Centerline Miles	11.49	0.76	2.54	0.00	0.00	0.00	14.79
	Lane Miles	33.79	1.57	2.64	0.00	0.00	0.00	38.00
026	Centerline Miles	89.58	5.81	3.60	0.00	4.00	0.00	102.99
	Lane Miles	262.47	11.39	4.58	0.00	7.54	0.00	285.98
029	Centerline Miles	17.83	4.61	0.81	0.00	0.00	0.00	23.25
	Lane Miles	64.30	10.13	1.21	0.00	0.00	0.00	75.64
040	Centerline Miles	2.44	0.00	0.60	0.00	0.00	0.00	3.04
	Lane Miles	9.76	0.00	1.02	0.00	0.00	0.00	10.78
047	Centerline Miles	18.78	18.86	21.04	0.00	0.34	0.00	59.02
	Lane Miles	50.23	53.08	33.23	0.00	0.61	0.00	137.15
053	Centerline Miles	4.62	0.00	0.31	0.00	0.00	0.00	4.93
	Lane Miles	10.94	0.00	0.31	0.00	0.00	0.00	11.25
061	Centerline Miles	4.25	4.16	7.92	0.23	0.00	0.00	16.56
	Lane Miles	11.66	11.35	12.35	0.34	0.00	0.00	35.70
064	Centerline Miles	26.56	26.28	28.72	0.72	0.43	0.00	82.71
	Lane Miles	79.20	77.91	44.82	1.96	1.02	0.00	204.91
068	Centerline Miles	3.53	0.55	1.66	0.00	0.09	0.00	5.83
	Lane Miles	12.29	1.08	2.10	0.00	0.18	0.00	15.65
075	Centerline Miles	2.15	0.00	0.31	0.00	0.33	0.00	2.79
	Lane Miles	6.57	0.00	0.39	0.00	0.66	0.00	7.62
081	Centerline Miles	25.56	4.27	3.86	0.00	0.74	0.00	34.43
	Lane Miles	91.41	11.00	5.86	0.00	1.47	0.00	109.74
091	Centerline Miles	16.59	8.58	3.54	0.00	1.32	0.00	30.03
	Lane Miles	50.55	17.74	4.47	0.00	1.97	0.00	74.73
092	Centerline Miles	17.03	1.00	1.12	0.00	1.76	0.00	20.91
	Lane Miles	67.15	2.36	2.00	0.00	2.95	0.00	74.46
100	Centerline Miles	26.49	1.48	0.45	0.00	0.00	0.00	28.42
	Lane Miles	52.06	1.94	0.48	0.00	0.00	0.00	54.48
120	Centerline Miles	0.28	0.00	0.37	0.00	0.20	0.00	0.85
	Lane Miles	0.95	0.00	0.37	0.00	0.40	0.00	1.72
123	Centerline Miles	14.76	0.42	1.25	0.00	0.00	0.00	16.43
	Lane Miles	46.92	0.84	1.53	0.00	0.00	0.00	49.29

**2023 Oregon Mileage Report
State Highway by ODOT Region**

HWY No.		MAINLINE		CONNECTIONS		FRONTAGE ROADS		TOTALS
		Increasing	Decreasing	Increasing	Decreasing	Increasing	Decreasing	
127	Centerline Miles	7.85	0.00	0.00	0.00	0.10	0.00	7.95
	Lane Miles	16.66	0.00	0.00	0.00	0.20	0.00	16.86
140	Centerline Miles	10.05	0.00	0.00	0.00	0.00	0.00	10.05
	Lane Miles	20.30	0.00	0.00	0.00	0.00	0.00	20.30
141	Centerline Miles	6.35	0.55	1.24	0.00	0.00	0.00	8.14
	Lane Miles	14.09	1.48	1.65	0.00	0.00	0.00	17.22
142	Centerline Miles	1.50	0.00	0.00	0.00	0.00	0.00	1.50
	Lane Miles	3.00	0.00	0.00	0.00	0.00	0.00	3.00
143	Centerline Miles	0.57	0.00	0.39	0.00	0.00	0.00	0.96
	Lane Miles	2.31	0.00	0.45	0.00	0.00	0.00	2.76
144	Centerline Miles	7.52	7.34	10.35	0.00	0.91	0.00	26.12
	Lane Miles	19.35	19.25	16.52	0.00	1.73	0.00	56.85
160	Centerline Miles	16.32	2.36	0.50	0.11	0.00	0.00	19.29
	Lane Miles	38.30	4.56	1.21	0.11	0.00	0.00	44.18
161	Centerline Miles	22.07	0.07	0.00	0.00	0.13	0.00	22.27
	Lane Miles	44.10	0.14	0.00	0.00	0.26	0.00	44.50
171	Centerline Miles	48.54	2.40	2.45	0.00	0.87	0.00	54.26
	Lane Miles	118.69	4.42	3.16	0.00	1.67	0.00	127.94
172	Centerline Miles	4.63	0.00	0.00	0.00	0.00	0.00	4.63
	Lane Miles	9.26	0.00	0.00	0.00	0.00	0.00	9.26
173	Centerline Miles	5.32	0.54	0.00	0.00	0.00	0.00	5.86
	Lane Miles	10.21	0.54	0.00	0.00	0.00	0.00	10.75
174	Centerline Miles	8.84	0.41	0.29	0.00	0.00	0.00	9.54
	Lane Miles	18.11	0.63	0.34	0.00	0.00	0.00	19.08
281	Centerline Miles	19.02	0.45	0.00	0.00	0.00	0.00	19.47
	Lane Miles	38.90	0.87	0.00	0.00	0.00	0.00	39.77
282	Centerline Miles	3.45	0.00	0.05	0.00	0.00	0.00	3.50
	Lane Miles	6.90	0.00	0.05	0.00	0.00	0.00	6.95

----- Region 1 TOTALS -----							
Centerline Totals:	531.81	178.68	148.13	1.06	23.20	0.00	882.88
Lane Totals:	1,433.02	450.87	215.75	2.41	44.43	0.00	2,146.48
					Centerline Increasing Total:		703.14
					Centerline Decreasing Total:		179.74

**2023 Oregon Mileage Report
State Highway by ODOT Region**

HWY No.		MAINLINE		CONNECTIONS		FRONTAGE ROADS		TOTALS
		Increasing	Decreasing	Increasing	Decreasing	Increasing	Decreasing	
-----REGION 2-----								
001	Centerline Miles	114.64	114.64	46.32	0.00	27.55	0.00	303.15
	Lane Miles	268.73	267.71	59.77	0.00	51.03	0.00	647.24
009	Centerline Miles	194.28	2.61	2.79	0.00	2.30	0.00	201.98
	Lane Miles	435.56	5.13	3.51	0.00	4.02	0.00	448.22
015	Centerline Miles	74.75	1.73	0.18	0.00	0.70	0.00	77.36
	Lane Miles	163.46	3.46	0.18	0.00	1.40	0.00	168.50
016	Centerline Miles	88.23	1.43	1.09	0.00	0.62	0.00	91.37
	Lane Miles	221.83	2.86	1.41	0.00	1.13	0.00	227.23
018	Centerline Miles	70.30	0.46	0.32	0.00	1.75	0.00	72.83
	Lane Miles	166.79	0.56	0.32	0.00	3.50	0.00	171.17
027	Centerline Miles	56.61	0.00	0.05	0.00	0.32	0.00	56.98
	Lane Miles	115.38	0.00	0.05	0.00	0.64	0.00	116.07
029	Centerline Miles	23.11	0.05	0.00	0.00	0.00	0.00	23.16
	Lane Miles	46.17	0.05	0.00	0.00	0.00	0.00	46.22
030	Centerline Miles	25.92	6.23	3.17	0.00	1.11	0.00	36.43
	Lane Miles	64.52	12.55	3.68	0.00	2.07	0.00	82.82
031	Centerline Miles	11.18	0.90	0.11	0.00	0.00	0.00	12.19
	Lane Miles	24.15	1.65	0.16	0.00	0.00	0.00	25.96
032	Centerline Miles	24.97	0.00	0.00	0.00	0.00	0.00	24.97
	Lane Miles	49.94	0.00	0.00	0.00	0.00	0.00	49.94
033	Centerline Miles	49.30	1.24	1.28	0.00	1.35	0.00	53.17
	Lane Miles	114.71	2.01	1.66	0.00	2.70	0.00	121.08
037	Centerline Miles	51.25	0.76	0.30	0.00	0.00	0.00	52.31
	Lane Miles	110.77	0.94	0.34	0.00	0.00	0.00	112.05
039	Centerline Miles	57.94	2.26	4.71	0.00	2.65	0.00	67.56
	Lane Miles	132.70	3.50	6.63	0.00	4.68	0.00	147.51
043	Centerline Miles	2.35	0.00	0.00	0.00	0.00	0.00	2.35
	Lane Miles	4.70	0.00	0.00	0.00	0.00	0.00	4.70
046	Centerline Miles	18.91	0.00	0.00	0.00	0.00	0.00	18.91
	Lane Miles	37.82	0.00	0.00	0.00	0.00	0.00	37.82
047	Centerline Miles	55.29	2.48	1.19	0.00	0.36	0.00	59.32
	Lane Miles	133.15	4.34	1.28	0.00	0.39	0.00	139.16
051	Centerline Miles	5.94	0.83	0.00	0.00	0.00	0.00	6.77
	Lane Miles	11.49	1.05	0.00	0.00	0.00	0.00	12.54
058	Centerline Miles	32.37	1.62	1.34	0.00	0.00	0.00	35.33
	Lane Miles	78.72	3.32	1.34	0.00	0.00	0.00	83.38

**2023 Oregon Mileage Report
State Highway by ODOT Region**

HWY No.		MAINLINE		CONNECTIONS		FRONTAGE ROADS		TOTALS
		Increasing	Decreasing	Increasing	Decreasing	Increasing	Decreasing	
062	Centerline Miles	52.65	0.07	0.27	0.00	0.96	0.00	53.95
	Lane Miles	114.21	0.17	0.46	0.00	1.54	0.00	116.38
069	Centerline Miles	13.00	8.63	8.93	0.00	0.00	0.00	30.56
	Lane Miles	30.43	18.55	10.17	0.00	0.00	0.00	59.15
072	Centerline Miles	8.48	3.88	1.05	0.00	0.70	0.00	14.11
	Lane Miles	27.62	8.21	2.14	0.00	1.40	0.00	39.37
081	Centerline Miles	21.82	0.57	1.36	0.00	0.19	0.00	23.94
	Lane Miles	52.52	0.63	1.36	0.00	0.38	0.00	54.89
091	Centerline Miles	101.99	9.88	3.11	0.00	1.56	0.00	116.54
	Lane Miles	246.07	20.82	3.41	0.00	2.68	0.00	272.98
092	Centerline Miles	77.88	2.14	3.19	0.00	2.51	0.00	85.72
	Lane Miles	199.74	4.10	4.56	0.00	4.13	0.00	212.53
102	Centerline Miles	86.47	1.76	1.03	0.23	0.09	0.00	89.58
	Lane Miles	172.02	1.76	1.34	0.23	0.09	0.00	175.44
103	Centerline Miles	9.02	0.00	0.00	0.00	0.00	0.00	9.02
	Lane Miles	18.04	0.00	0.00	0.00	0.00	0.00	18.04
104	Centerline Miles	6.03	0.00	0.00	0.00	0.00	0.00	6.03
	Lane Miles	12.06	0.00	0.00	0.00	0.00	0.00	12.06
105	Centerline Miles	7.25	0.08	0.85	0.09	0.00	0.00	8.27
	Lane Miles	14.88	0.16	1.70	0.09	0.00	0.00	16.83
110	Centerline Miles	11.89	0.00	0.04	0.00	0.00	0.00	11.93
	Lane Miles	23.78	0.00	0.08	0.00	0.00	0.00	23.86
130	Centerline Miles	9.40	0.00	0.00	0.00	0.00	0.00	9.40
	Lane Miles	18.63	0.00	0.00	0.00	0.00	0.00	18.63
131	Centerline Miles	9.08	0.00	0.00	0.00	0.00	0.00	9.08
	Lane Miles	18.41	0.00	0.00	0.00	0.00	0.00	18.41
132	Centerline Miles	2.39	2.02	2.56	0.00	0.00	0.00	6.97
	Lane Miles	4.53	4.17	3.25	0.00	0.00	0.00	11.95
140	Centerline Miles	40.08	0.57	1.55	0.09	0.21	0.00	42.50
	Lane Miles	83.35	0.95	1.67	0.09	0.21	0.00	86.27
150	Centerline Miles	20.74	2.43	0.32	0.00	0.00	0.00	23.49
	Lane Miles	42.62	4.62	0.60	0.00	0.00	0.00	47.84
151	Centerline Miles	11.50	0.00	0.00	0.00	0.00	0.00	11.50
	Lane Miles	23.00	0.00	0.00	0.00	0.00	0.00	23.00
153	Centerline Miles	14.29	0.00	0.04	0.00	0.00	0.00	14.33
	Lane Miles	28.58	0.00	0.08	0.00	0.00	0.00	28.66

**2023 Oregon Mileage Report
State Highway by ODOT Region**

HWY No.		MAINLINE		CONNECTIONS		FRONTAGE ROADS		TOTALS
		Increasing	Decreasing	Increasing	Decreasing	Increasing	Decreasing	
154	Centerline Miles	6.26	0.00	0.00	0.00	0.00	0.00	6.26
	Lane Miles	12.52	0.00	0.00	0.00	0.00	0.00	12.52
155	Centerline Miles	9.19	0.00	0.00	0.00	0.00	0.00	9.19
	Lane Miles	18.30	0.00	0.00	0.00	0.00	0.00	18.30
157	Centerline Miles	8.56	0.55	0.26	0.00	0.05	0.00	9.42
	Lane Miles	16.53	0.55	0.29	0.00	0.10	0.00	17.47
160	Centerline Miles	13.61	0.00	0.00	0.00	0.00	0.00	13.61
	Lane Miles	27.22	0.00	0.00	0.00	0.00	0.00	27.22
161	Centerline Miles	11.21	0.00	0.03	0.00	0.14	0.00	11.38
	Lane Miles	22.42	0.00	0.03	0.00	0.16	0.00	22.61
162	Centerline Miles	80.64	10.15	8.74	0.00	1.09	0.00	100.62
	Lane Miles	186.93	20.12	10.27	0.00	1.99	0.00	219.31
163	Centerline Miles	32.06	0.28	0.48	0.00	0.00	0.00	32.82
	Lane Miles	63.96	0.28	0.62	0.00	0.00	0.00	64.86
164	Centerline Miles	8.54	1.00	0.73	0.00	0.00	0.00	10.27
	Lane Miles	16.47	1.30	0.84	0.00	0.00	0.00	18.61
180	Centerline Miles	19.18	0.00	0.00	0.00	0.00	0.00	19.18
	Lane Miles	38.36	0.00	0.00	0.00	0.00	0.00	38.36
181	Centerline Miles	31.27	0.00	0.03	0.00	0.33	0.00	31.63
	Lane Miles	63.21	0.00	0.06	0.00	0.66	0.00	63.93
189	Centerline Miles	4.32	0.00	0.93	0.00	0.00	0.00	5.25
	Lane Miles	8.43	0.00	1.76	0.00	0.00	0.00	10.19
191	Centerline Miles	31.40	0.51	0.00	0.00	0.00	0.00	31.91
	Lane Miles	62.82	0.97	0.00	0.00	0.00	0.00	63.79
193	Centerline Miles	6.34	0.00	0.15	0.00	0.16	0.00	6.65
	Lane Miles	12.68	0.00	0.15	0.00	0.32	0.00	13.15
194	Centerline Miles	7.56	0.00	0.00	0.00	0.00	0.00	7.56
	Lane Miles	15.12	0.00	0.00	0.00	0.00	0.00	15.12
200	Centerline Miles	2.06	0.00	0.00	0.00	0.00	0.00	2.06
	Lane Miles	4.08	0.00	0.00	0.00	0.00	0.00	4.08
201	Centerline Miles	9.49	0.00	0.00	0.00	0.00	0.00	9.49
	Lane Miles	18.98	0.00	0.00	0.00	0.00	0.00	18.98
210	Centerline Miles	18.09	0.42	2.12	0.00	2.23	0.00	22.86
	Lane Miles	65.40	0.93	2.12	0.00	4.46	0.00	72.91
211	Centerline Miles	25.28	0.00	0.00	0.00	0.49	0.00	25.77
	Lane Miles	50.68	0.00	0.00	0.00	0.78	0.00	51.46

**2023 Oregon Mileage Report
State Highway by ODOT Region**

HWY No.		MAINLINE		CONNECTIONS		FRONTAGE ROADS		TOTALS
		Increasing	Decreasing	Increasing	Decreasing	Increasing	Decreasing	
212	Centerline Miles	21.40	0.00	0.51	0.00	0.00	0.00	21.91
	Lane Miles	42.80	0.00	0.51	0.00	0.00	0.00	43.31
215	Centerline Miles	19.81	0.19	0.00	0.00	0.00	0.00	20.00
	Lane Miles	40.49	0.19	0.00	0.00	0.00	0.00	40.68
225	Centerline Miles	1.64	0.33	0.33	0.00	0.76	0.00	3.06
	Lane Miles	2.94	0.44	0.44	0.00	1.52	0.00	5.34
226	Centerline Miles	19.87	1.07	0.61	0.00	0.15	0.00	21.70
	Lane Miles	39.73	1.38	0.71	0.00	0.15	0.00	41.97
227	Centerline Miles	9.97	9.98	7.16	0.09	0.54	0.00	27.74
	Lane Miles	22.34	22.24	10.54	0.18	0.99	0.00	56.29
229	Centerline Miles	51.58	0.00	0.00	0.00	0.00	0.00	51.58
	Lane Miles	106.19	0.00	0.00	0.00	0.00	0.00	106.19
429	Centerline Miles	2.39	0.00	0.00	0.00	0.00	0.00	2.39
	Lane Miles	4.78	0.00	0.00	0.00	0.00	0.00	4.78
483	Centerline Miles	0.59	0.37	0.24	0.00	0.72	0.00	1.92
	Lane Miles	1.18	0.37	0.24	0.00	1.48	0.00	3.27
485	Centerline Miles	0.90	0.00	0.00	0.00	0.00	0.00	0.90
	Lane Miles	1.80	0.00	0.00	0.00	0.00	0.00	1.80

----- Region 2 TOTALS -----								
Centerline Totals:	1,914.51	194.12	109.47	0.50	51.59	0.00	2,270.19	
Lane Totals:	4,277.44	422.04	139.73	0.59	94.60	0.00	4,934.40	
					Centerline Increasing Total:		2,075.57	
					Centerline Decreasing Total:		194.62	

**2023 Oregon Mileage Report
State Highway by ODOT Region**

HWY No.		MAINLINE		CONNECTIONS		FRONTAGE ROADS		TOTALS
		Increasing	Decreasing	Increasing	Decreasing	Increasing	Decreasing	
-----REGION 3-----								
001	Centerline Miles	168.00	168.01	63.81	0.63	20.04	0.00	420.49
	Lane Miles	345.75	342.46	80.43	1.20	35.37	0.00	805.21
009	Centerline Miles	152.52	4.84	2.04	0.00	8.84	0.00	168.24
	Lane Miles	377.84	9.55	3.18	0.00	15.41	0.00	405.98
021	Centerline Miles	43.79	0.00	0.54	0.00	0.00	0.00	44.33
	Lane Miles	89.45	0.00	0.62	0.00	0.00	0.00	90.07
022	Centerline Miles	63.30	7.19	2.91	0.00	0.86	0.00	74.26
	Lane Miles	142.81	14.63	5.71	0.00	1.55	0.00	164.70
025	Centerline Miles	43.88	3.76	0.62	0.00	2.38	0.00	50.64
	Lane Miles	110.20	9.21	0.78	0.00	4.43	0.00	124.62
035	Centerline Miles	73.32	3.03	0.81	0.00	1.99	0.00	79.15
	Lane Miles	197.08	5.51	1.00	0.00	3.90	0.00	207.49
038	Centerline Miles	19.33	0.00	0.00	0.00	0.00	0.00	19.33
	Lane Miles	38.66	0.00	0.00	0.00	0.00	0.00	38.66
045	Centerline Miles	56.89	0.46	0.44	0.00	0.82	0.00	58.61
	Lane Miles	126.31	0.71	0.46	0.00	0.95	0.00	128.43
060	Centerline Miles	14.95	0.54	1.12	0.00	0.00	0.00	16.61
	Lane Miles	29.49	0.82	1.30	0.00	0.00	0.00	31.61
063	Centerline Miles	17.68	1.34	0.93	0.00	0.53	0.00	20.48
	Lane Miles	52.02	2.68	0.93	0.00	1.06	0.00	56.69
138	Centerline Miles	101.89	0.71	0.57	0.00	0.47	0.00	103.64
	Lane Miles	239.51	1.04	1.19	0.00	0.94	0.00	242.68
231	Centerline Miles	24.48	0.00	0.55	0.00	0.17	0.00	25.20
	Lane Miles	50.16	0.00	0.86	0.00	0.17	0.00	51.19
233	Centerline Miles	23.80	0.00	0.00	0.00	0.00	0.00	23.80
	Lane Miles	48.00	0.00	0.00	0.00	0.00	0.00	48.00
240	Centerline Miles	8.74	0.23	0.00	0.00	0.00	0.00	8.97
	Lane Miles	21.45	0.81	0.00	0.00	0.00	0.00	22.26
241	Centerline Miles	17.57	0.07	0.00	0.00	0.00	0.00	17.64
	Lane Miles	35.10	0.14	0.00	0.00	0.00	0.00	35.24
242	Centerline Miles	18.68	0.33	0.25	0.00	0.00	0.00	19.26
	Lane Miles	37.31	0.57	0.25	0.00	0.00	0.00	38.13
244	Centerline Miles	16.93	0.00	0.00	0.00	0.00	0.00	16.93
	Lane Miles	33.90	0.00	0.00	0.00	0.00	0.00	33.90
250	Centerline Miles	2.42	0.00	0.00	0.00	0.00	0.00	2.42
	Lane Miles	4.84	0.00	0.00	0.00	0.00	0.00	4.84

**2023 Oregon Mileage Report
State Highway by ODOT Region**

HWY No.		MAINLINE		CONNECTIONS		FRONTAGE ROADS		TOTALS
		Increasing	Decreasing	Increasing	Decreasing	Increasing	Decreasing	
251	Centerline Miles	0.76	0.00	0.00	0.00	0.00	0.00	0.76
	Lane Miles	1.52	0.00	0.00	0.00	0.00	0.00	1.52
255	Centerline Miles	25.86	0.00	0.00	0.00	0.00	0.00	25.86
	Lane Miles	51.72	0.00	0.00	0.00	0.00	0.00	51.72
260	Centerline Miles	9.31	0.00	0.00	0.00	0.00	0.00	9.31
	Lane Miles	18.62	0.00	0.00	0.00	0.00	0.00	18.62
270	Centerline Miles	24.19	0.35	0.13	0.13	0.66	0.00	25.46
	Lane Miles	50.62	0.35	0.13	0.13	1.32	0.00	52.55
271	Centerline Miles	17.78	0.00	0.00	0.00	0.00	0.00	17.78
	Lane Miles	35.56	0.00	0.00	0.00	0.00	0.00	35.56
272	Centerline Miles	38.67	0.92	0.13	0.00	0.17	0.00	39.89
	Lane Miles	81.25	1.58	0.18	0.00	0.34	0.00	83.35
273	Centerline Miles	12.42	0.34	0.52	0.00	0.00	0.00	13.28
	Lane Miles	25.02	0.34	0.52	0.00	0.00	0.00	25.88
482	Centerline Miles	2.68	1.17	0.17	0.00	0.45	0.00	4.47
	Lane Miles	7.85	2.34	0.17	0.00	0.90	0.00	11.26
486	Center Lane Miles	0.96	0.00	0.20	0.00	0.00	0.00	1.16
	Lane Miles	1.73	0.00	0.20	0.00	0.00	0.00	1.93

----- Region 3 TOTALS -----							
Centerline Totals:	1,000.80	193.29	75.74	0.76	37.38	0.00	1,307.97
Lane Totals:	2,253.77	392.74	97.91	1.33	66.34	0.00	2,812.09
					Centerline Increasing Total:		1,113.92
					Centerline Decreasing Total:		194.05

**2023 Oregon Mileage Report
State Highway by ODOT Region**

HWY No.		MAINLINE		CONNECTIONS		FRONTAGE ROADS		TOTALS
		Increasing	Decreasing	Increasing	Decreasing	Increasing	Decreasing	
-----REGION 4-----								
002	Centerline Miles	94.86	94.96	17.48	0.00	6.55	0.00	213.85
	Lane Miles	189.96	190.05	20.37	0.00	13.10	0.00	413.48
004	Centerline Miles	281.36	12.68	19.22	0.00	2.30	0.00	315.56
	Lane Miles	703.84	24.06	23.69	0.00	2.64	0.00	754.23
005	Centerline Miles	58.00	0.76	0.63	0.00	0.06	0.00	59.45
	Lane Miles	115.69	0.76	1.00	0.00	0.12	0.00	117.57
007	Centerline Miles	102.98	0.23	0.28	0.13	5.25	0.00	108.87
	Lane Miles	213.78	0.23	0.41	0.13	10.50	0.00	225.05
014	Centerline Miles	42.89	0.00	0.13	0.00	0.00	0.00	43.02
	Lane Miles	85.78	0.00	0.13	0.00	0.00	0.00	85.91
015	Centerline Miles	35.40	0.62	0.53	0.00	0.54	0.00	37.09
	Lane Miles	73.77	1.24	1.06	0.00	1.08	0.00	77.15
016	Centerline Miles	11.92	0.16	0.08	0.08	0.00	0.00	12.24
	Lane Miles	26.19	0.16	0.08	0.08	0.00	0.00	26.51
017	Centerline Miles	20.99	2.88	1.66	0.64	0.60	0.00	26.77
	Lane Miles	52.70	5.17	1.88	0.88	1.20	0.00	61.83
018	Centerline Miles	16.45	0.53	0.00	0.00	0.00	0.00	16.98
	Lane Miles	35.08	0.53	0.00	0.00	0.00	0.00	35.61
019	Centerline Miles	157.73	0.00	0.11	0.00	0.00	0.00	157.84
	Lane Miles	315.46	0.00	0.11	0.00	0.00	0.00	315.57
020	Centerline Miles	93.61	0.12	0.08	0.00	0.00	0.00	93.81
	Lane Miles	197.06	0.12	0.08	0.00	0.00	0.00	197.26
021	Centerline Miles	15.03	0.30	0.17	0.00	0.00	0.00	15.50
	Lane Miles	30.47	0.30	0.17	0.00	0.00	0.00	30.94
022	Centerline Miles	20.28	0.07	0.00	0.00	0.00	0.00	20.35
	Lane Miles	40.33	0.14	0.00	0.00	0.00	0.00	40.47
023	Centerline Miles	6.97	0.00	0.00	0.00	0.00	0.00	6.97
	Lane Miles	13.94	0.00	0.00	0.00	0.00	0.00	13.94
041	Centerline Miles	97.06	0.46	0.72	0.20	0.00	0.00	98.44
	Lane Miles	201.88	0.46	1.24	0.20	0.00	0.00	203.78
042	Centerline Miles	68.39	0.00	0.90	0.00	0.57	0.00	69.86
	Lane Miles	150.05	0.00	1.05	0.00	1.07	0.00	152.17
044	Centerline Miles	25.85	0.11	0.00	0.00	0.00	0.00	25.96
	Lane Miles	52.23	0.11	0.00	0.00	0.00	0.00	52.34
049	Centerline Miles	89.66	0.00	0.09	0.00	0.00	0.00	89.75
	Lane Miles	179.32	0.00	0.18	0.00	0.00	0.00	179.50

**2023 Oregon Mileage Report
State Highway by ODOT Region**

HWY No.		MAINLINE		CONNECTIONS		FRONTAGE ROADS		TOTALS
		Increasing	Decreasing	Increasing	Decreasing	Increasing	Decreasing	
050	Centerline Miles	31.73	1.52	0.15	0.00	0.00	0.00	33.40
	Lane Miles	69.77	2.62	0.25	0.00	0.00	0.00	72.64
052	Centerline Miles	8.44	0.37	0.36	0.00	0.35	0.00	9.52
	Lane Miles	16.65	0.48	0.36	0.00	0.70	0.00	18.19
053	Centerline Miles	55.49	0.45	0.00	0.00	0.00	0.00	55.94
	Lane Miles	128.76	0.74	0.00	0.00	0.00	0.00	129.50
100	Centerline Miles	15.46	0.00	0.00	0.00	0.00	0.00	15.46
	Lane Miles	30.92	0.00	0.00	0.00	0.00	0.00	30.92
270	Centerline Miles	52.69	0.00	0.28	0.00	0.00	0.00	52.97
	Lane Miles	121.42	0.00	0.32	0.00	0.00	0.00	121.74
290	Centerline Miles	28.47	0.00	0.00	0.00	0.00	0.00	28.47
	Lane Miles	56.94	0.00	0.00	0.00	0.00	0.00	56.94
291	Centerline Miles	42.05	0.00	0.00	0.00	0.21	0.00	42.26
	Lane Miles	84.10	0.00	0.00	0.00	0.42	0.00	84.52
292	Centerline Miles	1.50	0.11	0.33	0.00	0.18	0.00	2.12
	Lane Miles	2.89	0.11	0.37	0.00	0.18	0.00	3.55
293	Centerline Miles	13.58	0.00	0.97	0.00	0.00	0.00	14.55
	Lane Miles	27.16	0.00	1.94	0.00	0.00	0.00	29.10
300	Centerline Miles	56.56	0.00	0.00	0.00	0.00	0.00	56.56
	Lane Miles	113.12	0.00	0.00	0.00	0.00	0.00	113.12
301	Centerline Miles	15.57	0.28	0.72	0.00	0.00	0.00	16.57
	Lane Miles	30.95	0.34	0.72	0.00	0.00	0.00	32.01
360	Centerline Miles	26.19	0.17	0.03	0.00	0.00	0.00	26.39
	Lane Miles	52.42	0.17	0.03	0.00	0.00	0.00	52.62
361	Centerline Miles	11.62	0.00	0.00	0.00	0.00	0.00	11.62
	Lane Miles	23.24	0.00	0.00	0.00	0.00	0.00	23.24
370	Centerline Miles	17.67	0.00	0.00	0.00	0.00	0.00	17.67
	Lane Miles	35.34	0.00	0.00	0.00	0.00	0.00	35.34
372	Centerline Miles	17.35	0.78	0.17	0.00	0.00	0.00	18.30
	Lane Miles	39.63	1.18	0.17	0.00	0.00	0.00	40.98
380	Centerline Miles	55.49	0.00	0.00	0.00	0.00	0.00	55.49
	Lane Miles	110.98	0.00	0.00	0.00	0.00	0.00	110.98
390	Centerline Miles	23.79	0.00	0.00	0.00	0.00	0.00	23.79
	Lane Miles	47.58	0.00	0.00	0.00	0.00	0.00	47.58
420	Centerline Miles	4.30	0.00	0.00	0.00	0.00	0.00	4.30
	Lane Miles	8.60	0.00	0.00	0.00	0.00	0.00	8.60

**2023 Oregon Mileage Report
State Highway by ODOT Region**

HWY No.		MAINLINE		CONNECTIONS		FRONTAGE ROADS		TOTALS
		Increasing	Decreasing	Increasing	Decreasing	Increasing	Decreasing	
422	Centerline Miles	5.19	0.00	0.40	0.00	0.00	0.00	5.59
	Lane Miles	10.38	0.00	0.40	0.00	0.00	0.00	10.78
424	Centerline Miles	5.91	0.24	1.68	0.10	0.00	0.00	7.93
	Lane Miles	12.22	0.24	2.27	0.10	0.00	0.00	14.83
426	Centerline Miles	2.42	0.00	0.00	0.00	0.00	0.00	2.42
	Lane Miles	4.84	0.00	0.00	0.00	0.00	0.00	4.84
431	Centerline Miles	64.90	0.00	0.00	0.00	0.00	0.00	64.90
	Lane Miles	129.80	0.00	0.00	0.00	0.00	0.00	129.80
487	Centerline Miles	2.82	0.00	0.00	0.00	0.00	0.00	2.82
	Lane Miles	5.64	0.00	0.00	0.00	0.00	0.00	5.64
488	Centerline Miles	0.19	0.00	0.00	0.00	0.00	0.00	0.19
	Lane Miles	0.38	0.00	0.00	0.00	0.00	0.00	0.38

----- Region 4 TOTALS -----								
Centerline Totals:	1,798.81	117.80	47.17	1.15	16.61	0.00		1,981.54
Lane Totals:	3,841.26	229.21	58.28	1.39	31.01	0.00		4,161.15
					Centerline Increasing Total:			1,862.59
					Centerline Decreasing Total:			118.95

**2023 Oregon Mileage Report
State Highway by ODOT Region**

HWY No.		MAINLINE		CONNECTIONS		FRONTAGE ROADS		TOTALS
		Increasing	Decreasing	Increasing	Decreasing	Increasing	Decreasing	
-----REGION 5-----								
002	Centerline Miles	43.98	8.85	5.94	0.00	0.93	0.00	59.70
	Lane Miles	92.78	17.87	7.40	0.00	1.86	0.00	119.91
005	Centerline Miles	215.32	0.00	0.15	0.00	0.00	0.00	215.47
	Lane Miles	433.21	0.00	0.30	0.00	0.00	0.00	433.51
006	Centerline Miles	210.43	209.69	46.37	0.00	44.27	0.00	510.76
	Lane Miles	432.35	422.58	53.09	0.00	78.39	0.00	986.41
007	Centerline Miles	160.87	1.11	0.06	0.00	2.03	0.00	164.07
	Lane Miles	337.57	1.97	0.06	0.00	3.79	0.00	343.39
008	Centerline Miles	34.06	0.34	0.98	0.00	0.82	0.00	36.20
	Lane Miles	89.50	0.34	1.50	0.00	1.64	0.00	92.98
010	Centerline Miles	70.68	0.00	0.78	0.00	1.21	0.00	72.67
	Lane Miles	154.60	0.00	0.83	0.00	2.42	0.00	157.85
011	Centerline Miles	43.13	0.00	0.00	0.00	0.00	0.00	43.13
	Lane Miles	86.26	0.00	0.00	0.00	0.00	0.00	86.26
012	Centerline Miles	69.13	0.72	0.73	0.00	0.67	0.00	71.25
	Lane Miles	138.67	0.87	0.73	0.00	1.34	0.00	141.61
028	Centerline Miles	118.47	1.66	0.65	0.00	8.15	0.00	128.93
	Lane Miles	242.42	3.32	0.65	0.00	16.27	0.00	262.66
036	Centerline Miles	29.56	0.00	0.32	0.00	0.23	0.00	30.11
	Lane Miles	59.12	0.00	0.64	0.00	0.46	0.00	60.22
048	Centerline Miles	67.33	0.00	0.06	0.00	0.21	0.00	67.60
	Lane Miles	134.66	0.00	0.12	0.00	0.42	0.00	135.20
052	Centerline Miles	74.65	0.00	0.00	0.00	0.00	0.00	74.65
	Lane Miles	149.30	0.00	0.00	0.00	0.00	0.00	149.30
054	Centerline Miles	12.86	0.35	0.22	0.00	0.34	0.00	13.77
	Lane Miles	47.78	0.45	0.23	0.00	0.68	0.00	49.14
066	Centerline Miles	54.50	0.96	1.15	0.00	0.07	0.00	56.68
	Lane Miles	112.09	1.21	1.15	0.00	0.14	0.00	114.59
067	Centerline Miles	5.93	2.16	1.59	0.00	0.00	0.00	9.68
	Lane Miles	11.92	3.19	1.72	0.00	0.00	0.00	16.83
070	Centerline Miles	11.21	10.78	3.25	0.00	0.00	0.00	25.24
	Lane Miles	22.41	21.13	3.58	0.00	0.00	0.00	47.12
071	Centerline Miles	50.96	0.00	0.00	0.00	0.00	0.00	50.96
	Lane Miles	101.92	0.00	0.00	0.00	0.00	0.00	101.92
300	Centerline Miles	29.26	0.00	0.00	0.00	0.00	0.00	29.26
	Lane Miles	58.52	0.00	0.00	0.00	0.00	0.00	58.52

**2023 Oregon Mileage Report
State Highway by ODOT Region**

HWY No.		MAINLINE		CONNECTIONS		FRONTAGE ROADS		TOTALS
		Increasing	Decreasing	Increasing	Decreasing	Increasing	Decreasing	
320	Centerline Miles	37.03	0.00	0.00	0.00	0.00	0.00	37.03
	Lane Miles	74.06	0.00	0.00	0.00	0.00	0.00	74.06
321	Centerline Miles	40.87	0.00	0.06	0.00	0.00	0.00	40.93
	Lane Miles	81.74	0.00	0.12	0.00	0.00	0.00	81.86
330	Centerline Miles	41.71	0.22	0.33	0.00	0.00	0.00	42.26
	Lane Miles	88.94	0.41	0.58	0.00	0.00	0.00	89.93
331	Centerline Miles	4.84	0.31	0.22	0.00	0.00	0.00	5.37
	Lane Miles	9.48	0.31	0.22	0.00	0.00	0.00	10.01
332	Centerline Miles	7.93	0.00	0.00	0.00	0.00	0.00	7.93
	Lane Miles	15.86	0.00	0.00	0.00	0.00	0.00	15.86
333	Centerline Miles	18.12	0.00	0.58	0.00	0.00	0.00	18.70
	Lane Miles	36.24	0.00	0.58	0.00	0.00	0.00	36.82
334	Centerline Miles	16.99	0.00	0.00	0.00	0.00	0.00	16.99
	Lane Miles	33.98	0.00	0.00	0.00	0.00	0.00	33.98
335	Centerline Miles	9.73	0.00	0.00	0.00	0.00	0.00	9.73
	Lane Miles	19.46	0.00	0.00	0.00	0.00	0.00	19.46
339	Centerline Miles	3.43	0.00	0.00	0.00	0.00	0.00	3.43
	Lane Miles	6.86	0.00	0.00	0.00	0.00	0.00	6.86
340	Centerline Miles	38.65	0.24	0.35	0.00	0.00	0.00	39.24
	Lane Miles	77.02	0.24	0.41	0.00	0.00	0.00	77.67
341	Centerline Miles	47.22	0.60	0.30	0.00	0.00	0.00	48.12
	Lane Miles	94.15	1.00	0.30	0.00	0.00	0.00	95.45
342	Centerline Miles	22.07	0.00	0.00	0.00	0.00	0.00	22.07
	Lane Miles	44.14	0.00	0.00	0.00	0.00	0.00	44.14
350	Centerline Miles	29.36	0.00	0.00	0.00	0.00	0.00	29.36
	Lane Miles	58.72	0.00	0.00	0.00	0.00	0.00	58.72
351	Centerline Miles	6.94	0.00	0.03	0.00	0.15	0.00	7.12
	Lane Miles	13.88	0.00	0.06	0.00	0.30	0.00	14.24
402	Centerline Miles	34.88	0.00	0.00	0.00	0.00	0.00	34.88
	Lane Miles	69.76	0.00	0.00	0.00	0.00	0.00	69.76
410	Centerline Miles	3.71	0.00	0.00	0.00	0.00	0.00	3.71
	Lane Miles	7.42	0.00	0.00	0.00	0.00	0.00	7.42
413	Centerline Miles	11.28	0.00	0.00	0.00	0.00	0.00	11.28
	Lane Miles	22.56	0.00	0.00	0.00	0.00	0.00	22.56
414	Centerline Miles	0.91	0.00	0.12	0.00	0.00	0.00	1.03
	Lane Miles	1.82	0.00	0.24	0.00	0.00	0.00	2.06

**2023 Oregon Mileage Report
State Highway by ODOT Region**

HWY No.		MAINLINE		CONNECTIONS		FRONTAGE ROADS		TOTALS
		Increasing	Decreasing	Increasing	Decreasing	Increasing	Decreasing	
415	Centerline Miles	36.62	0.00	0.16	0.00	0.00	0.00	36.78
	Lane Miles	73.24	0.00	0.32	0.00	0.00	0.00	73.56
440	Centerline Miles	72.95	0.00	0.00	0.00	0.00	0.00	72.95
	Lane Miles	145.90	0.00	0.00	0.00	0.00	0.00	145.90
442	Centerline Miles	91.55	0.00	0.00	0.00	0.00	0.00	91.55
	Lane Miles	183.10	0.00	0.00	0.00	0.00	0.00	183.10
449	Centerline Miles	11.09	0.72	1.27	0.00	0.00	0.00	13.08
	Lane Miles	21.67	0.72	2.39	0.00	0.00	0.00	24.78
450	Centerline Miles	20.09	0.00	0.00	0.00	0.00	0.00	20.09
	Lane Miles	40.15	0.00	0.00	0.00	0.00	0.00	40.15
451	Centerline Miles	10.36	0.00	0.00	0.00	0.00	0.00	10.36
	Lane Miles	20.70	0.00	0.00	0.00	0.00	0.00	20.70
453	Centerline Miles	3.19	0.00	0.00	0.00	0.00	0.00	3.19
	Lane Miles	6.38	0.00	0.00	0.00	0.00	0.00	6.38
454	Centerline Miles	5.09	0.00	0.00	0.00	0.00	0.00	5.09
	Lane Miles	10.18	0.00	0.00	0.00	0.00	0.00	10.18
455	Centerline Miles	30.31	0.25	0.88	0.00	0.00	0.00	31.44
	Lane Miles	65.17	0.25	0.88	0.00	0.00	0.00	66.30
456	Centerline Miles	121.30	0.00	0.45	0.00	0.00	0.00	121.75
	Lane Miles	242.60	0.00	0.90	0.00	0.00	0.00	243.50
457	Centerline Miles	2.09	0.00	0.00	0.00	0.00	0.00	2.09
	Lane Miles	4.18	0.00	0.00	0.00	0.00	0.00	4.18
481	Centerline Miles	1.15	0.00	0.00	0.00	0.00	0.00	1.15
	Lane Miles	2.30	0.00	0.00	0.00	0.00	0.00	2.30
489	Centerline Miles	2.75	0.00	0.00	0.00	0.00	0.00	2.75
	Lane Miles	5.50	0.00	0.00	0.00	0.00	0.00	5.50
490	Centerline Miles	2.13	0.00	0.00	0.00	0.00	0.00	2.13
	Lane Miles	4.26	0.00	0.00	0.00	0.00	0.00	4.26
491	Centerline Miles	2.01	0.00	0.00	0.00	0.00	0.00	2.01
	Lane Miles	4.02	0.00	0.00	0.00	0.00	0.00	4.02
492	Centerline Miles	0.07	0.00	0.00	0.00	0.00	0.00	0.07
	Lane Miles	0.14	0.00	0.00	0.00	0.00	0.00	0.14

**2023 Oregon Mileage Report
State Highway by ODOT Region**

HWY No.		MAINLINE		CONNECTIONS		FRONTAGE ROADS		TOTALS
		Increasing	Decreasing	Increasing	Decreasing	Increasing	Decreasing	
493	Centerline Miles	1.02	0.00	0.65	0.00	0.00	0.00	1.67
	Lane Miles	4.08	0.00	0.65	0.00	0.00	0.00	4.73

----- Region 5 TOTALS -----								
Centerline Totals:		2,091.77	238.96	67.65	0.00	59.08	0.00	2,457.46
Lane Totals:		4,294.74	475.86	79.65	0.00	107.71	0.00	4,957.96
						Centerline Increasing Total:		2,218.50
						Centerline Decreasing Total:		238.96

----- STATEWIDE TOTALS -----								
Centerline Totals:		7,337.70	922.85	448.16	3.47	187.86	0.00	8,900.04
Lane Totals:		16,100.23	1,970.72	591.32	5.72	344.09	0.00	19,012.08
						Centerline Increasing Total:		7,973.72
						Centerline Decreasing Total:		926.32

**2023 Oregon Mileage Report
State Highway by ODOT District**

HWY No.		MAINLINE		CONNECTIONS		FRONTAGE ROADS		TOTALS
		Increasing	Decreasing	Increasing	Decreasing	Increasing	Decreasing	
----- District 1 -----								
009	Centerline Miles	93.19	1.13	2.49	0.00	1.05	0.00	97.86
	Lane Miles	199.43	2.22	3.21	0.00	2.10	0.00	206.96
029	Centerline Miles	7.16	0.00	0.00	0.00	0.00	0.00	7.16
	Lane Miles	14.32	0.00	0.00	0.00	0.00	0.00	14.32
032	Centerline Miles	10.66	0.00	0.00	0.00	0.00	0.00	10.66
	Lane Miles	21.32	0.00	0.00	0.00	0.00	0.00	21.32
037	Centerline Miles	51.25	0.76	0.30	0.00	0.00	0.00	52.31
	Lane Miles	110.77	0.94	0.34	0.00	0.00	0.00	112.05
046	Centerline Miles	18.91	0.00	0.00	0.00	0.00	0.00	18.91
	Lane Miles	37.82	0.00	0.00	0.00	0.00	0.00	37.82
047	Centerline Miles	55.29	2.48	1.19	0.00	0.36	0.00	59.32
	Lane Miles	133.15	4.34	1.28	0.00	0.39	0.00	139.16
092	Centerline Miles	77.88	2.14	3.19	0.00	2.51	0.00	85.72
	Lane Miles	199.74	4.10	4.56	0.00	4.13	0.00	212.53
102	Centerline Miles	86.47	1.76	1.03	0.23	0.09	0.00	89.58
	Lane Miles	172.02	1.76	1.34	0.23	0.09	0.00	175.44
103	Centerline Miles	9.02	0.00	0.00	0.00	0.00	0.00	9.02
	Lane Miles	18.04	0.00	0.00	0.00	0.00	0.00	18.04
104	Centerline Miles	6.03	0.00	0.00	0.00	0.00	0.00	6.03
	Lane Miles	12.06	0.00	0.00	0.00	0.00	0.00	12.06
105	Centerline Miles	7.25	0.08	0.85	0.09	0.00	0.00	8.27
	Lane Miles	14.88	0.16	1.70	0.09	0.00	0.00	16.83
110	Centerline Miles	11.89	0.00	0.04	0.00	0.00	0.00	11.93
	Lane Miles	23.78	0.00	0.08	0.00	0.00	0.00	23.86
130	Centerline Miles	9.40	0.00	0.00	0.00	0.00	0.00	9.40
	Lane Miles	18.63	0.00	0.00	0.00	0.00	0.00	18.63
131	Centerline Miles	9.08	0.00	0.00	0.00	0.00	0.00	9.08
	Lane Miles	18.41	0.00	0.00	0.00	0.00	0.00	18.41
485	Centerline Miles	0.90	0.00	0.00	0.00	0.00	0.00	0.90
	Lane Miles	1.80	0.00	0.00	0.00	0.00	0.00	1.80
----- District 1 TOTALS -----								
Centerline Totals:		454.38	8.35	9.09	0.32	4.01	0.00	476.15
Lane Totals:		996.17	13.52	12.51	0.32	6.71	0.00	1,029.23

**2023 Oregon Mileage Report
State Highway by ODOT District**

HWY No.		MAINLINE		CONNECTIONS		FRONTAGE ROADS		TOTALS
		Increasing	Decreasing	Increasing	Decreasing	Increasing	Decreasing	
----- District 2B -----								
001	Centerline Miles	25.73	25.73	27.35	0.00	0.71	0.00	79.52
	Lane Miles	82.91	81.16	40.15	0.00	1.42	0.00	205.64
002	Centerline Miles	15.49	15.43	12.63	0.00	1.73	0.00	45.28
	Lane Miles	44.75	43.93	16.13	0.00	4.23	0.00	109.04
003	Centerline Miles	11.49	0.76	2.54	0.00	0.00	0.00	14.79
	Lane Miles	33.79	1.57	2.64	0.00	0.00	0.00	38.00
026	Centerline Miles	9.91	0.60	1.39	0.00	0.00	0.00	11.90
	Lane Miles	31.14	1.14	1.90	0.00	0.00	0.00	34.18
029	Centerline Miles	17.83	4.61	0.81	0.00	0.00	0.00	23.25
	Lane Miles	64.30	10.13	1.21	0.00	0.00	0.00	75.64
040	Centerline Miles	2.44	0.00	0.60	0.00	0.00	0.00	3.04
	Lane Miles	9.76	0.00	1.02	0.00	0.00	0.00	10.78
047	Centerline Miles	18.78	18.86	21.04	0.00	0.34	0.00	59.02
	Lane Miles	50.23	53.08	33.23	0.00	0.61	0.00	137.15
061	Centerline Miles	4.25	4.16	7.92	0.23	0.00	0.00	16.56
	Lane Miles	11.66	11.35	12.35	0.34	0.00	0.00	35.70
064	Centerline Miles	26.56	26.28	28.72	0.72	0.43	0.00	82.71
	Lane Miles	79.20	77.91	44.82	1.96	1.02	0.00	204.91
068	Centerline Miles	3.53	0.55	1.66	0.00	0.09	0.00	5.83
	Lane Miles	12.29	1.08	2.10	0.00	0.18	0.00	15.65
075	Centerline Miles	2.15	0.00	0.31	0.00	0.33	0.00	2.79
	Lane Miles	6.57	0.00	0.39	0.00	0.66	0.00	7.62
081	Centerline Miles	25.56	4.27	3.86	0.00	0.74	0.00	34.43
	Lane Miles	91.41	11.00	5.86	0.00	1.47	0.00	109.74
091	Centerline Miles	16.59	8.58	3.54	0.00	1.32	0.00	30.03
	Lane Miles	50.55	17.74	4.47	0.00	1.97	0.00	74.73
092	Centerline Miles	17.03	1.00	1.12	0.00	1.76	0.00	20.91
	Lane Miles	67.15	2.36	2.00	0.00	2.95	0.00	74.46
120	Centerline Miles	0.28	0.00	0.37	0.00	0.20	0.00	0.85
	Lane Miles	0.95	0.00	0.37	0.00	0.40	0.00	1.72
123	Centerline Miles	14.76	0.42	1.25	0.00	0.00	0.00	16.43
	Lane Miles	46.92	0.84	1.53	0.00	0.00	0.00	49.29
127	Centerline Miles	7.85	0.00	0.00	0.00	0.10	0.00	7.95
	Lane Miles	16.66	0.00	0.00	0.00	0.20	0.00	16.86
140	Centerline Miles	10.05	0.00	0.00	0.00	0.00	0.00	10.05
	Lane Miles	20.30	0.00	0.00	0.00	0.00	0.00	20.30

**2023 Oregon Mileage Report
State Highway by ODOT District**

HWY No.		MAINLINE		CONNECTIONS		FRONTAGE ROADS		TOTALS
		Increasing	Decreasing	Increasing	Decreasing	Increasing	Decreasing	
141	Centerline Miles	6.35	0.55	1.24	0.00	0.00	0.00	8.14
	Lane Miles	14.09	1.48	1.65	0.00	0.00	0.00	17.22
142	Centerline Miles	1.50	0.00	0.00	0.00	0.00	0.00	1.50
	Lane Miles	3.00	0.00	0.00	0.00	0.00	0.00	3.00
143	Centerline Miles	0.57	0.00	0.39	0.00	0.00	0.00	0.96
	Lane Miles	2.31	0.00	0.45	0.00	0.00	0.00	2.76
144	Centerline Miles	7.52	7.34	10.35	0.00	0.91	0.00	26.12
	Lane Miles	19.35	19.25	16.52	0.00	1.73	0.00	56.85
160	Centerline Miles	16.32	2.36	0.50	0.11	0.00	0.00	19.29
	Lane Miles	38.30	4.56	1.21	0.11	0.00	0.00	44.18
171	Centerline Miles	8.05	2.34	2.34	0.00	0.07	0.00	12.80
	Lane Miles	28.64	4.30	3.02	0.00	0.07	0.00	36.03

----- District 2B TOTALS -----								
Centerline Totals:	270.59	123.84	129.93	1.06	8.73	0.00	534.15	
Lane Totals:	826.23	342.88	193.02	2.41	16.91	0.00	1,381.45	

**2023 Oregon Mileage Report
State Highway by ODOT District**

HWY No.		MAINLINE		CONNECTIONS		FRONTAGE ROADS		TOTALS
		Increasing	Decreasing	Increasing	Decreasing	Increasing	Decreasing	
----- District 2C -----								
002	Centerline Miles	46.62	46.62	14.78	0.00	9.54	0.00	117.56
	Lane Miles	94.93	93.50	18.73	0.00	18.12	0.00	225.28
026	Centerline Miles	79.67	5.21	2.21	0.00	4.00	0.00	91.09
	Lane Miles	231.33	10.25	2.68	0.00	7.54	0.00	251.80
053	Centerline Miles	4.62	0.00	0.31	0.00	0.00	0.00	4.93
	Lane Miles	10.94	0.00	0.31	0.00	0.00	0.00	11.25
100	Centerline Miles	26.49	1.48	0.45	0.00	0.00	0.00	28.42
	Lane Miles	52.06	1.94	0.48	0.00	0.00	0.00	54.48
161	Centerline Miles	22.07	0.07	0.00	0.00	0.13	0.00	22.27
	Lane Miles	44.10	0.14	0.00	0.00	0.26	0.00	44.50
171	Centerline Miles	40.49	0.06	0.11	0.00	0.80	0.00	41.46
	Lane Miles	90.05	0.12	0.14	0.00	1.60	0.00	91.91
172	Centerline Miles	4.63	0.00	0.00	0.00	0.00	0.00	4.63
	Lane Miles	9.26	0.00	0.00	0.00	0.00	0.00	9.26
173	Centerline Miles	5.32	0.54	0.00	0.00	0.00	0.00	5.86
	Lane Miles	10.21	0.54	0.00	0.00	0.00	0.00	10.75
174	Centerline Miles	8.84	0.41	0.29	0.00	0.00	0.00	9.54
	Lane Miles	18.11	0.63	0.34	0.00	0.00	0.00	19.08
281	Centerline Miles	19.02	0.45	0.00	0.00	0.00	0.00	19.47
	Lane Miles	38.90	0.87	0.00	0.00	0.00	0.00	39.77
282	Centerline Miles	3.45	0.00	0.05	0.00	0.00	0.00	3.50
	Lane Miles	6.90	0.00	0.05	0.00	0.00	0.00	6.95
----- District 2C TOTALS -----								
	Centerline Totals:	261.22	54.84	18.20	0.00	14.47	0.00	348.73
	Lane Totals:	606.79	107.99	22.73	0.00	27.52	0.00	765.03

**2023 Oregon Mileage Report
State Highway by ODOT District**

HWY No.		MAINLINE		CONNECTIONS		FRONTAGE ROADS		TOTALS
		Increasing	Decreasing	Increasing	Decreasing	Increasing	Decreasing	
----- District 3 -----								
001	Centerline Miles	37.97	37.97	19.92	0.00	12.22	0.00	108.08
	Lane Miles	110.95	110.72	26.97	0.00	22.44	0.00	271.08
016	Centerline Miles	16.68	0.00	0.00	0.00	0.00	0.00	16.68
	Lane Miles	42.68	0.00	0.00	0.00	0.00	0.00	42.68
029	Centerline Miles	15.95	0.05	0.00	0.00	0.00	0.00	16.00
	Lane Miles	31.85	0.05	0.00	0.00	0.00	0.00	31.90
030	Centerline Miles	25.92	6.23	3.17	0.00	1.11	0.00	36.43
	Lane Miles	64.52	12.55	3.68	0.00	2.07	0.00	82.82
032	Centerline Miles	2.96	0.00	0.00	0.00	0.00	0.00	2.96
	Lane Miles	5.92	0.00	0.00	0.00	0.00	0.00	5.92
039	Centerline Miles	36.69	1.96	4.42	0.00	2.65	0.00	45.72
	Lane Miles	85.41	3.20	6.29	0.00	4.68	0.00	99.58
043	Centerline Miles	2.35	0.00	0.00	0.00	0.00	0.00	2.35
	Lane Miles	4.70	0.00	0.00	0.00	0.00	0.00	4.70
051	Centerline Miles	5.94	0.83	0.00	0.00	0.00	0.00	6.77
	Lane Miles	11.49	1.05	0.00	0.00	0.00	0.00	12.54
072	Centerline Miles	8.48	3.88	1.05	0.00	0.70	0.00	14.11
	Lane Miles	27.62	8.21	2.14	0.00	1.40	0.00	39.37
081	Centerline Miles	21.82	0.57	1.36	0.00	0.19	0.00	23.94
	Lane Miles	52.52	0.63	1.36	0.00	0.38	0.00	54.89
091	Centerline Miles	47.14	8.24	1.93	0.00	0.56	0.00	57.87
	Lane Miles	109.82	16.86	2.16	0.00	0.68	0.00	129.52
140	Centerline Miles	40.08	0.57	1.55	0.09	0.21	0.00	42.50
	Lane Miles	83.35	0.95	1.67	0.09	0.21	0.00	86.27
150	Centerline Miles	20.74	2.43	0.32	0.00	0.00	0.00	23.49
	Lane Miles	42.62	4.62	0.60	0.00	0.00	0.00	47.84
151	Centerline Miles	11.50	0.00	0.00	0.00	0.00	0.00	11.50
	Lane Miles	23.00	0.00	0.00	0.00	0.00	0.00	23.00
153	Centerline Miles	14.29	0.00	0.04	0.00	0.00	0.00	14.33
	Lane Miles	28.58	0.00	0.08	0.00	0.00	0.00	28.66
154	Centerline Miles	6.26	0.00	0.00	0.00	0.00	0.00	6.26
	Lane Miles	12.52	0.00	0.00	0.00	0.00	0.00	12.52
155	Centerline Miles	9.19	0.00	0.00	0.00	0.00	0.00	9.19
	Lane Miles	18.30	0.00	0.00	0.00	0.00	0.00	18.30
157	Centerline Miles	8.56	0.55	0.26	0.00	0.05	0.00	9.42
	Lane Miles	16.53	0.55	0.29	0.00	0.10	0.00	17.47

**2023 Oregon Mileage Report
State Highway by ODOT District**

HWY No.		MAINLINE		CONNECTIONS		FRONTAGE ROADS		TOTALS
		Increasing	Decreasing	Increasing	Decreasing	Increasing	Decreasing	
160	Centerline Miles	13.61	0.00	0.00	0.00	0.00	0.00	13.61
	Lane Miles	27.22	0.00	0.00	0.00	0.00	0.00	27.22
161	Centerline Miles	11.21	0.00	0.03	0.00	0.14	0.00	11.38
	Lane Miles	22.42	0.00	0.03	0.00	0.16	0.00	22.61
162	Centerline Miles	80.64	10.15	8.74	0.00	1.09	0.00	100.62
	Lane Miles	186.93	20.12	10.27	0.00	1.99	0.00	219.31
163	Centerline Miles	32.06	0.28	0.48	0.00	0.00	0.00	32.82
	Lane Miles	63.96	0.28	0.62	0.00	0.00	0.00	64.86
189	Centerline Miles	4.32	0.00	0.93	0.00	0.00	0.00	5.25
	Lane Miles	8.43	0.00	1.76	0.00	0.00	0.00	10.19
191	Centerline Miles	4.73	0.51	0.00	0.00	0.00	0.00	5.24
	Lane Miles	9.48	0.97	0.00	0.00	0.00	0.00	10.45
193	Centerline Miles	6.34	0.00	0.15	0.00	0.16	0.00	6.65
	Lane Miles	12.68	0.00	0.15	0.00	0.32	0.00	13.15
215	Centerline Miles	13.02	0.19	0.00	0.00	0.00	0.00	13.21
	Lane Miles	26.91	0.19	0.00	0.00	0.00	0.00	27.10
483	Centerline Miles	0.59	0.37	0.24	0.00	0.72	0.00	1.92
	Lane Miles	1.18	0.37	0.24	0.00	1.48	0.00	3.27

----- District 3 TOTALS -----								
Centerline Totals:	499.04	74.78	44.59	0.09	19.80	0.00	638.30	
Lane Totals:	1,131.59	181.32	58.31	0.09	35.91	0.00	1,407.22	

2023 Oregon Mileage Report
State Highway by ODOT District

HWY No.		MAINLINE		CONNECTIONS		FRONTAGE ROADS		TOTALS
		Increasing	Decreasing	Increasing	Decreasing	Increasing	Decreasing	
----- District 4 -----								
001	Centerline Miles	35.62	35.62	10.29	0.00	7.26	0.00	88.79
	Lane Miles	72.82	71.93	12.02	0.00	13.95	0.00	170.72
009	Centerline Miles	70.17	1.48	0.30	0.00	1.25	0.00	73.20
	Lane Miles	166.93	2.91	0.30	0.00	1.92	0.00	172.06
016	Centerline Miles	71.55	1.43	1.09	0.00	0.62	0.00	74.69
	Lane Miles	179.15	2.86	1.41	0.00	1.13	0.00	184.55
027	Centerline Miles	56.61	0.00	0.05	0.00	0.32	0.00	56.98
	Lane Miles	115.38	0.00	0.05	0.00	0.64	0.00	116.07
031	Centerline Miles	11.18	0.90	0.11	0.00	0.00	0.00	12.19
	Lane Miles	24.15	1.65	0.16	0.00	0.00	0.00	25.96
032	Centerline Miles	11.35	0.00	0.00	0.00	0.00	0.00	11.35
	Lane Miles	22.70	0.00	0.00	0.00	0.00	0.00	22.70
033	Centerline Miles	49.30	1.24	1.28	0.00	1.35	0.00	53.17
	Lane Miles	114.71	2.01	1.66	0.00	2.70	0.00	121.08
039	Centerline Miles	21.25	0.30	0.29	0.00	0.00	0.00	21.84
	Lane Miles	47.29	0.30	0.34	0.00	0.00	0.00	47.93
058	Centerline Miles	29.17	1.62	1.34	0.00	0.00	0.00	32.13
	Lane Miles	72.18	3.32	1.34	0.00	0.00	0.00	76.84
091	Centerline Miles	40.61	1.64	0.60	0.00	1.00	0.00	43.85
	Lane Miles	88.00	3.96	0.62	0.00	2.00	0.00	94.58
164	Centerline Miles	8.54	1.00	0.73	0.00	0.00	0.00	10.27
	Lane Miles	16.47	1.30	0.84	0.00	0.00	0.00	18.61
180	Centerline Miles	19.18	0.00	0.00	0.00	0.00	0.00	19.18
	Lane Miles	38.36	0.00	0.00	0.00	0.00	0.00	38.36
181	Centerline Miles	31.27	0.00	0.03	0.00	0.33	0.00	31.63
	Lane Miles	63.21	0.00	0.06	0.00	0.66	0.00	63.93
191	Centerline Miles	26.67	0.00	0.00	0.00	0.00	0.00	26.67
	Lane Miles	53.34	0.00	0.00	0.00	0.00	0.00	53.34
194	Centerline Miles	7.56	0.00	0.00	0.00	0.00	0.00	7.56
	Lane Miles	15.12	0.00	0.00	0.00	0.00	0.00	15.12
200	Centerline Miles	2.06	0.00	0.00	0.00	0.00	0.00	2.06
	Lane Miles	4.08	0.00	0.00	0.00	0.00	0.00	4.08
201	Centerline Miles	9.49	0.00	0.00	0.00	0.00	0.00	9.49
	Lane Miles	18.98	0.00	0.00	0.00	0.00	0.00	18.98
210	Centerline Miles	18.09	0.42	2.12	0.00	2.23	0.00	22.86
	Lane Miles	65.40	0.93	2.12	0.00	4.46	0.00	72.91

**2023 Oregon Mileage Report
State Highway by ODOT District**

HWY No.		MAINLINE		CONNECTIONS		FRONTAGE ROADS		TOTALS
		Increasing	Decreasing	Increasing	Decreasing	Increasing	Decreasing	
211	Centerline Miles	25.28	0.00	0.00	0.00	0.49	0.00	25.77
	Lane Miles	50.68	0.00	0.00	0.00	0.78	0.00	51.46
212	Centerline Miles	21.40	0.00	0.51	0.00	0.00	0.00	21.91
	Lane Miles	42.80	0.00	0.51	0.00	0.00	0.00	43.31

----- District 4 TOTALS -----								
Centerline Totals:		566.35	45.65	18.74	0.00	14.85	0.00	645.59
Lane Totals:		1,271.75	91.17	21.43	0.00	28.24	0.00	1,412.59

**2023 Oregon Mileage Report
State Highway by ODOT District**

HWY No.		MAINLINE		CONNECTIONS		FRONTAGE ROADS		TOTALS
		Increasing	Decreasing	Increasing	Decreasing	Increasing	Decreasing	
----- District 5 -----								
001	Centerline Miles	41.05	41.05	16.11	0.00	8.07	0.00	106.28
	Lane Miles	84.96	85.06	20.78	0.00	14.64	0.00	205.44
009	Centerline Miles	30.92	0.00	0.00	0.00	0.00	0.00	30.92
	Lane Miles	69.20	0.00	0.00	0.00	0.00	0.00	69.20
015	Centerline Miles	74.75	1.73	0.18	0.00	0.70	0.00	77.36
	Lane Miles	163.46	3.46	0.18	0.00	1.40	0.00	168.50
018	Centerline Miles	70.30	0.46	0.32	0.00	1.75	0.00	72.83
	Lane Miles	166.79	0.56	0.32	0.00	3.50	0.00	171.17
058	Centerline Miles	3.20	0.00	0.00	0.00	0.00	0.00	3.20
	Lane Miles	6.54	0.00	0.00	0.00	0.00	0.00	6.54
062	Centerline Miles	52.65	0.07	0.27	0.00	0.96	0.00	53.95
	Lane Miles	114.21	0.17	0.46	0.00	1.54	0.00	116.38
069	Centerline Miles	13.00	8.63	8.93	0.00	0.00	0.00	30.56
	Lane Miles	30.43	18.55	10.17	0.00	0.00	0.00	59.15
091	Centerline Miles	14.24	0.00	0.58	0.00	0.00	0.00	14.82
	Lane Miles	48.25	0.00	0.63	0.00	0.00	0.00	48.88
132	Centerline Miles	2.39	2.02	2.56	0.00	0.00	0.00	6.97
	Lane Miles	4.53	4.17	3.25	0.00	0.00	0.00	11.95
215	Centerline Miles	6.79	0.00	0.00	0.00	0.00	0.00	6.79
	Lane Miles	13.58	0.00	0.00	0.00	0.00	0.00	13.58
225	Centerline Miles	1.64	0.33	0.33	0.00	0.76	0.00	3.06
	Lane Miles	2.94	0.44	0.44	0.00	1.52	0.00	5.34
226	Centerline Miles	19.87	1.07	0.61	0.00	0.15	0.00	21.70
	Lane Miles	39.73	1.38	0.71	0.00	0.15	0.00	41.97
227	Centerline Miles	9.97	9.98	7.16	0.09	0.54	0.00	27.74
	Lane Miles	22.34	22.24	10.54	0.18	0.99	0.00	56.29
229	Centerline Miles	51.58	0.00	0.00	0.00	0.00	0.00	51.58
	Lane Miles	106.19	0.00	0.00	0.00	0.00	0.00	106.19
429	Centerline Miles	2.39	0.00	0.00	0.00	0.00	0.00	2.39
	Lane Miles	4.78	0.00	0.00	0.00	0.00	0.00	4.78
----- District 5 TOTALS -----								
Centerline Totals:		394.74	65.34	37.05	0.09	12.93	0.00	510.15
Lane Totals:		877.93	136.03	47.48	0.18	23.74	0.00	1,085.36

**2023 Oregon Mileage Report
State Highway by ODOT District**

HWY No.		MAINLINE		CONNECTIONS		FRONTAGE ROADS		TOTALS
		Increasing	Decreasing	Increasing	Decreasing	Increasing	Decreasing	
----- District 7 -----								
001	Centerline Miles	87.17	87.21	37.56	0.00	4.36	0.00	216.30
	Lane Miles	179.78	180.08	44.93	0.00	8.60	0.00	413.39
009	Centerline Miles	152.52	4.84	2.04	0.00	8.84	0.00	168.24
	Lane Miles	377.84	9.55	3.18	0.00	15.41	0.00	405.98
035	Centerline Miles	73.32	3.03	0.81	0.00	1.99	0.00	79.15
	Lane Miles	197.08	5.51	1.00	0.00	3.90	0.00	207.49
045	Centerline Miles	56.89	0.46	0.44	0.00	0.82	0.00	58.61
	Lane Miles	126.31	0.71	0.46	0.00	0.95	0.00	128.43
138	Centerline Miles	29.93	0.71	0.40	0.00	0.47	0.00	31.51
	Lane Miles	92.52	1.04	0.85	0.00	0.94	0.00	95.35
231	Centerline Miles	24.48	0.00	0.55	0.00	0.17	0.00	25.20
	Lane Miles	50.16	0.00	0.86	0.00	0.17	0.00	51.19
240	Centerline Miles	8.74	0.23	0.00	0.00	0.00	0.00	8.97
	Lane Miles	21.45	0.81	0.00	0.00	0.00	0.00	22.26
241	Centerline Miles	17.57	0.07	0.00	0.00	0.00	0.00	17.64
	Lane Miles	35.10	0.14	0.00	0.00	0.00	0.00	35.24
242	Centerline Miles	18.68	0.33	0.25	0.00	0.00	0.00	19.26
	Lane Miles	37.31	0.57	0.25	0.00	0.00	0.00	38.13
244	Centerline Miles	16.93	0.00	0.00	0.00	0.00	0.00	16.93
	Lane Miles	33.90	0.00	0.00	0.00	0.00	0.00	33.90
250	Centerline Miles	2.42	0.00	0.00	0.00	0.00	0.00	2.42
	Lane Miles	4.84	0.00	0.00	0.00	0.00	0.00	4.84
251	Centerline Miles	0.76	0.00	0.00	0.00	0.00	0.00	0.76
	Lane Miles	1.52	0.00	0.00	0.00	0.00	0.00	1.52
255	Centerline Miles	25.86	0.00	0.00	0.00	0.00	0.00	25.86
	Lane Miles	51.72	0.00	0.00	0.00	0.00	0.00	51.72
----- District 7 TOTALS -----								
Centerline Totals:		515.27	96.88	42.05	0.00	16.65	0.00	670.85
Lane Totals:		1,209.53	198.41	51.53	0.00	29.97	0.00	1,489.44

2023 Oregon Mileage Report State Highway by ODOT District

HWY No.		MAINLINE		CONNECTIONS		FRONTAGE ROADS		TOTALS
		Increasing	Decreasing	Increasing	Decreasing	Increasing	Decreasing	
----- District 8 -----								
001	Centerline Miles	80.83	80.80	26.25	0.63	15.68	0.00	204.19
	Lane Miles	165.97	162.38	35.50	1.20	26.77	0.00	391.82
021	Centerline Miles	43.79	0.00	0.54	0.00	0.00	0.00	44.33
	Lane Miles	89.45	0.00	0.62	0.00	0.00	0.00	90.07
022	Centerline Miles	63.30	7.19	2.91	0.00	0.86	0.00	74.26
	Lane Miles	142.81	14.63	5.71	0.00	1.55	0.00	164.70
025	Centerline Miles	43.88	3.76	0.62	0.00	2.38	0.00	50.64
	Lane Miles	110.20	9.21	0.78	0.00	4.43	0.00	124.62
038	Centerline Miles	19.33	0.00	0.00	0.00	0.00	0.00	19.33
	Lane Miles	38.66	0.00	0.00	0.00	0.00	0.00	38.66
060	Centerline Miles	14.95	0.54	1.12	0.00	0.00	0.00	16.61
	Lane Miles	29.49	0.82	1.30	0.00	0.00	0.00	31.61
063	Centerline Miles	17.68	1.34	0.93	0.00	0.53	0.00	20.48
	Lane Miles	52.02	2.68	0.93	0.00	1.06	0.00	56.69
138	Centerline Miles	71.96	0.00	0.17	0.00	0.00	0.00	72.13
	Lane Miles	146.99	0.00	0.34	0.00	0.00	0.00	147.33
233	Centerline Miles	23.80	0.00	0.00	0.00	0.00	0.00	23.80
	Lane Miles	48.00	0.00	0.00	0.00	0.00	0.00	48.00
260	Centerline Miles	9.31	0.00	0.00	0.00	0.00	0.00	9.31
	Lane Miles	18.62	0.00	0.00	0.00	0.00	0.00	18.62
270	Centerline Miles	24.19	0.35	0.13	0.13	0.66	0.00	25.46
	Lane Miles	50.62	0.35	0.13	0.13	1.32	0.00	52.55
271	Centerline Miles	17.78	0.00	0.00	0.00	0.00	0.00	17.78
	Lane Miles	35.56	0.00	0.00	0.00	0.00	0.00	35.56
272	Centerline Miles	38.67	0.92	0.13	0.00	0.17	0.00	39.89
	Lane Miles	81.25	1.58	0.18	0.00	0.34	0.00	83.35
273	Centerline Miles	12.42	0.34	0.52	0.00	0.00	0.00	13.28
	Lane Miles	25.02	0.34	0.52	0.00	0.00	0.00	25.88
482	Centerline Miles	2.68	1.17	0.17	0.00	0.45	0.00	4.47
	Lane Miles	7.85	2.34	0.17	0.00	0.90	0.00	11.26
486	Centerline Miles	0.96	0.00	0.20	0.00	0.00	0.00	1.16
	Lane Miles	1.73	0.00	0.20	0.00	0.00	0.00	1.93
----- District 8 TOTALS -----								
Centerline Totals:		485.53	96.41	33.69	0.76	20.73	0.00	637.12
Lane Totals:		1,044.24	194.33	46.38	1.33	36.37	0.00	1,322.65

2023 Oregon Mileage Report State Highway by ODOT District

HWY No.		MAINLINE		CONNECTIONS		FRONTAGE ROADS		TOTALS
		Increasing	Decreasing	Increasing	Decreasing	Increasing	Decreasing	
----- District 9 -----								
002	Centerline Miles	94.86	94.96	17.48	0.00	6.55	0.00	213.85
	Lane Miles	189.96	190.05	20.37	0.00	13.10	0.00	413.48
004	Centerline Miles	60.70	0.12	0.65	0.00	0.41	0.00	61.88
	Lane Miles	142.50	0.12	0.80	0.00	0.75	0.00	144.17
005	Centerline Miles	58.00	0.76	0.63	0.00	0.06	0.00	59.45
	Lane Miles	115.69	0.76	1.00	0.00	0.12	0.00	117.57
042	Centerline Miles	68.39	0.00	0.90	0.00	0.57	0.00	69.86
	Lane Miles	150.05	0.00	1.05	0.00	1.07	0.00	152.17
044	Centerline Miles	25.85	0.11	0.00	0.00	0.00	0.00	25.96
	Lane Miles	52.23	0.11	0.00	0.00	0.00	0.00	52.34
052	Centerline Miles	8.44	0.37	0.36	0.00	0.35	0.00	9.52
	Lane Miles	16.65	0.48	0.36	0.00	0.70	0.00	18.19
053	Centerline Miles	34.26	0.45	0.00	0.00	0.00	0.00	34.71
	Lane Miles	76.29	0.74	0.00	0.00	0.00	0.00	77.03
100	Centerline Miles	15.46	0.00	0.00	0.00	0.00	0.00	15.46
	Lane Miles	30.92	0.00	0.00	0.00	0.00	0.00	30.92
290	Centerline Miles	28.47	0.00	0.00	0.00	0.00	0.00	28.47
	Lane Miles	56.94	0.00	0.00	0.00	0.00	0.00	56.94
291	Centerline Miles	42.05	0.00	0.00	0.00	0.21	0.00	42.26
	Lane Miles	84.10	0.00	0.00	0.00	0.42	0.00	84.52
292	Centerline Miles	1.50	0.11	0.33	0.00	0.18	0.00	2.12
	Lane Miles	2.89	0.11	0.37	0.00	0.18	0.00	3.55
300	Centerline Miles	56.56	0.00	0.00	0.00	0.00	0.00	56.56
	Lane Miles	113.12	0.00	0.00	0.00	0.00	0.00	113.12
301	Centerline Miles	15.57	0.28	0.72	0.00	0.00	0.00	16.57
	Lane Miles	30.95	0.34	0.72	0.00	0.00	0.00	32.01
487	Centerline Miles	2.82	0.00	0.00	0.00	0.00	0.00	2.82
	Lane Miles	5.64	0.00	0.00	0.00	0.00	0.00	5.64
----- District 9 TOTALS -----								
Centerline Totals:		512.93	97.16	21.07	0.00	8.33	0.00	639.49
Lane Totals:		1,067.93	192.71	24.67	0.00	16.34	0.00	1,301.65

**2023 Oregon Mileage Report
State Highway by ODOT District**

HWY No.		MAINLINE		CONNECTIONS		FRONTAGE ROADS		TOTALS
		Increasing	Decreasing	Increasing	Decreasing	Increasing	Decreasing	
----- District 10 -----								
004	Centerline Miles	84.86	8.82	13.93	0.00	0.00	0.00	107.61
	Lane Miles	249.21	17.75	17.32	0.00	0.00	0.00	284.28
007	Centerline Miles	102.98	0.23	0.28	0.13	5.25	0.00	108.87
	Lane Miles	213.78	0.23	0.41	0.13	10.50	0.00	225.05
014	Centerline Miles	42.89	0.00	0.13	0.00	0.00	0.00	43.02
	Lane Miles	85.78	0.00	0.13	0.00	0.00	0.00	85.91
015	Centerline Miles	35.40	0.62	0.53	0.00	0.54	0.00	37.09
	Lane Miles	73.77	1.24	1.06	0.00	1.08	0.00	77.15
016	Centerline Miles	11.92	0.16	0.08	0.08	0.00	0.00	12.24
	Lane Miles	26.19	0.16	0.08	0.08	0.00	0.00	26.51
017	Centerline Miles	20.99	2.88	1.66	0.64	0.60	0.00	26.77
	Lane Miles	52.70	5.17	1.88	0.88	1.20	0.00	61.83
041	Centerline Miles	97.06	0.46	0.72	0.20	0.00	0.00	98.44
	Lane Miles	201.88	0.46	1.24	0.20	0.00	0.00	203.78
053	Centerline Miles	21.23	0.00	0.00	0.00	0.00	0.00	21.23
	Lane Miles	52.47	0.00	0.00	0.00	0.00	0.00	52.47
293	Centerline Miles	13.58	0.00	0.97	0.00	0.00	0.00	14.55
	Lane Miles	27.16	0.00	1.94	0.00	0.00	0.00	29.10
360	Centerline Miles	26.19	0.17	0.03	0.00	0.00	0.00	26.39
	Lane Miles	52.42	0.17	0.03	0.00	0.00	0.00	52.62
361	Centerline Miles	11.62	0.00	0.00	0.00	0.00	0.00	11.62
	Lane Miles	23.24	0.00	0.00	0.00	0.00	0.00	23.24
370	Centerline Miles	17.67	0.00	0.00	0.00	0.00	0.00	17.67
	Lane Miles	35.34	0.00	0.00	0.00	0.00	0.00	35.34
372	Centerline Miles	17.35	0.78	0.17	0.00	0.00	0.00	18.30
	Lane Miles	39.63	1.18	0.17	0.00	0.00	0.00	40.98
380	Centerline Miles	55.49	0.00	0.00	0.00	0.00	0.00	55.49
	Lane Miles	110.98	0.00	0.00	0.00	0.00	0.00	110.98
390	Centerline Miles	23.79	0.00	0.00	0.00	0.00	0.00	23.79
	Lane Miles	47.58	0.00	0.00	0.00	0.00	0.00	47.58
----- District 10 TOTALS -----								
Centerline Totals:		583.02	14.12	18.50	1.05	6.39	0.00	623.08
Lane Totals:		1,292.13	26.36	24.26	1.29	12.78	0.00	1,356.82

**2023 Oregon Mileage Report
State Highway by ODOT District**

HWY No.		MAINLINE		CONNECTIONS		FRONTAGE ROADS		TOTALS
		Increasing	Decreasing	Increasing	Decreasing	Increasing	Decreasing	
----- District 11 -----								
004	Centerline Miles	135.80	3.74	4.64	0.00	1.89	0.00	146.07
	Lane Miles	312.13	6.19	5.57	0.00	1.89	0.00	325.78
018	Centerline Miles	16.45	0.53	0.00	0.00	0.00	0.00	16.98
	Lane Miles	35.08	0.53	0.00	0.00	0.00	0.00	35.61
019	Centerline Miles	157.73	0.00	0.11	0.00	0.00	0.00	157.84
	Lane Miles	315.46	0.00	0.11	0.00	0.00	0.00	315.57
020	Centerline Miles	93.61	0.12	0.08	0.00	0.00	0.00	93.81
	Lane Miles	197.06	0.12	0.08	0.00	0.00	0.00	197.26
021	Centerline Miles	15.03	0.30	0.17	0.00	0.00	0.00	15.50
	Lane Miles	30.47	0.30	0.17	0.00	0.00	0.00	30.94
022	Centerline Miles	20.28	0.07	0.00	0.00	0.00	0.00	20.35
	Lane Miles	40.33	0.14	0.00	0.00	0.00	0.00	40.47
023	Centerline Miles	6.97	0.00	0.00	0.00	0.00	0.00	6.97
	Lane Miles	13.94	0.00	0.00	0.00	0.00	0.00	13.94
049	Centerline Miles	89.66	0.00	0.09	0.00	0.00	0.00	89.75
	Lane Miles	179.32	0.00	0.18	0.00	0.00	0.00	179.50
050	Centerline Miles	31.73	1.52	0.15	0.00	0.00	0.00	33.40
	Lane Miles	69.77	2.62	0.25	0.00	0.00	0.00	72.64
270	Centerline Miles	52.69	0.00	0.28	0.00	0.00	0.00	52.97
	Lane Miles	121.42	0.00	0.32	0.00	0.00	0.00	121.74
420	Centerline Miles	4.30	0.00	0.00	0.00	0.00	0.00	4.30
	Lane Miles	8.60	0.00	0.00	0.00	0.00	0.00	8.60
422	Centerline Miles	5.19	0.00	0.40	0.00	0.00	0.00	5.59
	Lane Miles	10.38	0.00	0.40	0.00	0.00	0.00	10.78
424	Centerline Miles	5.91	0.24	1.68	0.10	0.00	0.00	7.93
	Lane Miles	12.22	0.24	2.27	0.10	0.00	0.00	14.83
426	Centerline Miles	2.42	0.00	0.00	0.00	0.00	0.00	2.42
	Lane Miles	4.84	0.00	0.00	0.00	0.00	0.00	4.84
431	Centerline Miles	64.90	0.00	0.00	0.00	0.00	0.00	64.90
	Lane Miles	129.80	0.00	0.00	0.00	0.00	0.00	129.80
488	Centerline Miles	0.19	0.00	0.00	0.00	0.00	0.00	0.19
	Lane Miles	0.38	0.00	0.00	0.00	0.00	0.00	0.38
----- District 11 TOTALS -----								
Centerline Totals:		702.86	6.52	7.60	0.10	1.89	0.00	718.97
Lane Totals:		1,481.20	10.14	9.35	0.10	1.89	0.00	1,502.68

2023 Oregon Mileage Report
State Highway by ODOT District

HWY No.		MAINLINE		CONNECTIONS		FRONTAGE ROADS		TOTALS
		Increasing	Decreasing	Increasing	Decreasing	Increasing	Decreasing	
----- District 12 -----								
002	Centerline Miles	43.98	8.85	5.94	0.00	0.93	0.00	59.70
	Lane Miles	92.78	17.87	7.40	0.00	1.86	0.00	119.91
005	Centerline Miles	62.55	0.00	0.00	0.00	0.00	0.00	62.55
	Lane Miles	125.10	0.00	0.00	0.00	0.00	0.00	125.10
006	Centerline Miles	85.25	84.45	20.25	0.00	33.99	0.00	223.94
	Lane Miles	178.66	171.93	22.97	0.00	62.99	0.00	436.55
008	Centerline Miles	34.06	0.34	0.98	0.00	0.82	0.00	36.20
	Lane Miles	89.50	0.34	1.50	0.00	1.64	0.00	92.98
028	Centerline Miles	89.76	1.66	0.65	0.00	7.31	0.00	99.38
	Lane Miles	183.73	3.32	0.65	0.00	14.62	0.00	202.32
036	Centerline Miles	29.56	0.00	0.32	0.00	0.23	0.00	30.11
	Lane Miles	59.12	0.00	0.64	0.00	0.46	0.00	60.22
052	Centerline Miles	74.65	0.00	0.00	0.00	0.00	0.00	74.65
	Lane Miles	149.30	0.00	0.00	0.00	0.00	0.00	149.30
054	Centerline Miles	12.86	0.35	0.22	0.00	0.34	0.00	13.77
	Lane Miles	47.78	0.45	0.23	0.00	0.68	0.00	49.14
067	Centerline Miles	5.93	2.16	1.59	0.00	0.00	0.00	9.68
	Lane Miles	11.92	3.19	1.72	0.00	0.00	0.00	16.83
070	Centerline Miles	11.21	10.78	3.25	0.00	0.00	0.00	25.24
	Lane Miles	22.41	21.13	3.58	0.00	0.00	0.00	47.12
300	Centerline Miles	29.26	0.00	0.00	0.00	0.00	0.00	29.26
	Lane Miles	58.52	0.00	0.00	0.00	0.00	0.00	58.52
320	Centerline Miles	37.03	0.00	0.00	0.00	0.00	0.00	37.03
	Lane Miles	74.06	0.00	0.00	0.00	0.00	0.00	74.06
321	Centerline Miles	40.87	0.00	0.06	0.00	0.00	0.00	40.93
	Lane Miles	81.74	0.00	0.12	0.00	0.00	0.00	81.86
330	Centerline Miles	11.47	0.22	0.33	0.00	0.00	0.00	12.02
	Lane Miles	28.46	0.41	0.58	0.00	0.00	0.00	29.45
331	Centerline Miles	4.84	0.31	0.22	0.00	0.00	0.00	5.37
	Lane Miles	9.48	0.31	0.22	0.00	0.00	0.00	10.01
332	Centerline Miles	7.93	0.00	0.00	0.00	0.00	0.00	7.93
	Lane Miles	15.86	0.00	0.00	0.00	0.00	0.00	15.86
333	Centerline Miles	18.12	0.00	0.58	0.00	0.00	0.00	18.70
	Lane Miles	36.24	0.00	0.58	0.00	0.00	0.00	36.82
334	Centerline Miles	16.99	0.00	0.00	0.00	0.00	0.00	16.99
	Lane Miles	33.98	0.00	0.00	0.00	0.00	0.00	33.98

**2023 Oregon Mileage Report
State Highway by ODOT District**

HWY No.		MAINLINE		CONNECTIONS		FRONTAGE ROADS		TOTALS
		Increasing	Decreasing	Increasing	Decreasing	Increasing	Decreasing	
335	Centerline Miles	9.73	0.00	0.00	0.00	0.00	0.00	9.73
	Lane Miles	19.46	0.00	0.00	0.00	0.00	0.00	19.46
339	Centerline Miles	3.43	0.00	0.00	0.00	0.00	0.00	3.43
	Lane Miles	6.86	0.00	0.00	0.00	0.00	0.00	6.86
341	Centerline Miles	23.54	0.00	0.00	0.00	0.00	0.00	23.54
	Lane Miles	47.08	0.00	0.00	0.00	0.00	0.00	47.08
402	Centerline Miles	34.88	0.00	0.00	0.00	0.00	0.00	34.88
	Lane Miles	69.76	0.00	0.00	0.00	0.00	0.00	69.76

----- District 12 TOTALS -----								
Centerline Totals:	687.90	109.12	34.39	0.00	43.62	0.00	875.03	
Lane Totals:	1,441.80	218.95	40.19	0.00	82.25	0.00	1,783.19	

**2023 Oregon Mileage Report
State Highway by ODOT District**

HWY No.		MAINLINE		CONNECTIONS		FRONTAGE ROADS		TOTALS
		Increasing	Decreasing	Increasing	Decreasing	Increasing	Decreasing	
----- District 13 -----								
006	Centerline Miles	83.14	83.20	18.30	0.00	6.63	0.00	191.27
	Lane Miles	166.43	166.57	21.50	0.00	10.50	0.00	365.00
010	Centerline Miles	70.68	0.00	0.78	0.00	1.21	0.00	72.67
	Lane Miles	154.60	0.00	0.83	0.00	2.42	0.00	157.85
011	Centerline Miles	43.13	0.00	0.00	0.00	0.00	0.00	43.13
	Lane Miles	86.26	0.00	0.00	0.00	0.00	0.00	86.26
012	Centerline Miles	69.13	0.72	0.73	0.00	0.67	0.00	71.25
	Lane Miles	138.67	0.87	0.73	0.00	1.34	0.00	141.61
066	Centerline Miles	54.50	0.96	1.15	0.00	0.07	0.00	56.68
	Lane Miles	112.09	1.21	1.15	0.00	0.14	0.00	114.59
071	Centerline Miles	26.00	0.00	0.00	0.00	0.00	0.00	26.00
	Lane Miles	52.00	0.00	0.00	0.00	0.00	0.00	52.00
330	Centerline Miles	30.24	0.00	0.00	0.00	0.00	0.00	30.24
	Lane Miles	60.48	0.00	0.00	0.00	0.00	0.00	60.48
340	Centerline Miles	38.65	0.24	0.35	0.00	0.00	0.00	39.24
	Lane Miles	77.02	0.24	0.41	0.00	0.00	0.00	77.67
341	Centerline Miles	23.68	0.60	0.30	0.00	0.00	0.00	24.58
	Lane Miles	47.07	1.00	0.30	0.00	0.00	0.00	48.37
342	Centerline Miles	22.07	0.00	0.00	0.00	0.00	0.00	22.07
	Lane Miles	44.14	0.00	0.00	0.00	0.00	0.00	44.14
350	Centerline Miles	29.36	0.00	0.00	0.00	0.00	0.00	29.36
	Lane Miles	58.72	0.00	0.00	0.00	0.00	0.00	58.72
351	Centerline Miles	6.94	0.00	0.03	0.00	0.15	0.00	7.12
	Lane Miles	13.88	0.00	0.06	0.00	0.30	0.00	14.24
410	Centerline Miles	3.71	0.00	0.00	0.00	0.00	0.00	3.71
	Lane Miles	7.42	0.00	0.00	0.00	0.00	0.00	7.42
413	Centerline Miles	11.28	0.00	0.00	0.00	0.00	0.00	11.28
	Lane Miles	22.56	0.00	0.00	0.00	0.00	0.00	22.56
414	Centerline Miles	0.91	0.00	0.12	0.00	0.00	0.00	1.03
	Lane Miles	1.82	0.00	0.24	0.00	0.00	0.00	2.06
415	Centerline Miles	15.49	0.00	0.00	0.00	0.00	0.00	15.49
	Lane Miles	30.98	0.00	0.00	0.00	0.00	0.00	30.98
481	Centerline Miles	1.15	0.00	0.00	0.00	0.00	0.00	1.15
	Lane Miles	2.30	0.00	0.00	0.00	0.00	0.00	2.30
----- District 13 TOTALS -----								
	Centerline Totals:	530.06	85.72	21.76	0.00	8.73	0.00	646.27
	Lane Totals:	1,076.44	169.89	25.22	0.00	14.70	0.00	1,286.25

**2023 Oregon Mileage Report
State Highway by ODOT District**

HWY No.		MAINLINE		CONNECTIONS		FRONTAGE ROADS		TOTALS
		Increasing	Decreasing	Increasing	Decreasing	Increasing	Decreasing	
----- District 14 -----								
005	Centerline Miles	152.77	0.00	0.15	0.00	0.00	0.00	152.92
	Lane Miles	308.11	0.00	0.30	0.00	0.00	0.00	308.41
006	Centerline Miles	42.04	42.04	7.82	0.00	3.65	0.00	95.55
	Lane Miles	87.26	84.08	8.62	0.00	4.90	0.00	184.86
007	Centerline Miles	160.87	1.11	0.06	0.00	2.03	0.00	164.07
	Lane Miles	337.57	1.97	0.06	0.00	3.79	0.00	343.39
028	Centerline Miles	28.71	0.00	0.00	0.00	0.84	0.00	29.55
	Lane Miles	58.69	0.00	0.00	0.00	1.65	0.00	60.34
048	Centerline Miles	67.33	0.00	0.06	0.00	0.21	0.00	67.60
	Lane Miles	134.66	0.00	0.12	0.00	0.42	0.00	135.20
071	Centerline Miles	24.96	0.00	0.00	0.00	0.00	0.00	24.96
	Lane Miles	49.92	0.00	0.00	0.00	0.00	0.00	49.92
415	Centerline Miles	21.13	0.00	0.16	0.00	0.00	0.00	21.29
	Lane Miles	42.26	0.00	0.32	0.00	0.00	0.00	42.58
440	Centerline Miles	72.95	0.00	0.00	0.00	0.00	0.00	72.95
	Lane Miles	145.90	0.00	0.00	0.00	0.00	0.00	145.90
442	Centerline Miles	91.55	0.00	0.00	0.00	0.00	0.00	91.55
	Lane Miles	183.10	0.00	0.00	0.00	0.00	0.00	183.10
449	Centerline Miles	11.09	0.72	1.27	0.00	0.00	0.00	13.08
	Lane Miles	21.67	0.72	2.39	0.00	0.00	0.00	24.78
450	Centerline Miles	20.09	0.00	0.00	0.00	0.00	0.00	20.09
	Lane Miles	40.15	0.00	0.00	0.00	0.00	0.00	40.15
451	Centerline Miles	10.36	0.00	0.00	0.00	0.00	0.00	10.36
	Lane Miles	20.70	0.00	0.00	0.00	0.00	0.00	20.70
453	Centerline Miles	3.19	0.00	0.00	0.00	0.00	0.00	3.19
	Lane Miles	6.38	0.00	0.00	0.00	0.00	0.00	6.38
454	Centerline Miles	5.09	0.00	0.00	0.00	0.00	0.00	5.09
	Lane Miles	10.18	0.00	0.00	0.00	0.00	0.00	10.18
455	Centerline Miles	30.31	0.25	0.88	0.00	0.00	0.00	31.44
	Lane Miles	65.17	0.25	0.88	0.00	0.00	0.00	66.30
456	Centerline Miles	121.30	0.00	0.45	0.00	0.00	0.00	121.75
	Lane Miles	242.60	0.00	0.90	0.00	0.00	0.00	243.50
457	Centerline Miles	2.09	0.00	0.00	0.00	0.00	0.00	2.09
	Lane Miles	4.18	0.00	0.00	0.00	0.00	0.00	4.18
489	Centerline Miles	2.75	0.00	0.00	0.00	0.00	0.00	2.75
	Lane Miles	5.50	0.00	0.00	0.00	0.00	0.00	5.50

**2023 Oregon Mileage Report
State Highway by ODOT District**

HWY No.		MAINLINE		CONNECTIONS		FRONTAGE ROADS		TOTALS
		Increasing	Decreasing	Increasing	Decreasing	Increasing	Decreasing	
490	Centerline Miles	2.13	0.00	0.00	0.00	0.00	0.00	2.13
	Lane Miles	4.26	0.00	0.00	0.00	0.00	0.00	4.26
491	Centerline Miles	2.01	0.00	0.00	0.00	0.00	0.00	2.01
	Lane Miles	4.02	0.00	0.00	0.00	0.00	0.00	4.02
492	Centerline Miles	0.07	0.00	0.00	0.00	0.00	0.00	0.07
	Lane Miles	0.14	0.00	0.00	0.00	0.00	0.00	0.14
493	Centerline Miles	1.02	0.00	0.65	0.00	0.00	0.00	1.67
	Lane Miles	4.08	0.00	0.65	0.00	0.00	0.00	4.73

----- District 14 TOTALS -----								
Centerline Totals:	873.81	44.12	11.50	0.00	6.73	0.00	936.16	
Lane Totals:	1,776.50	87.02	14.24	0.00	10.76	0.00	1,888.52	

----- STATEWIDE TOTALS -----								
	MAINLINE		CONNECTIONS		FRONTAGE ROADS		TOTALS	
	INCREASING	DECREASING	INCREASING	DECREASING	INCREASING	DECREASING		
Centerline Totals:	7,337.70	922.85	448.16	3.47	187.86	0.00	8,900.04	
Lane Totals:	16,100.23	1,970.72	591.32	5.72	344.09	0.00	19,012.08	

**2023 Oregon Mileage Report
State Highway by ODOT Crew and District**

Crew No.		Mainline		Connections		Frontage Roads		Totals
		Increasing	Decreasing	Increasing	Decreasing	Increasing	Decreasing	
District 1								
2101	Centerline Miles	147.78	1.21	4.42	0.09	2.13	0.00	155.63
	Lane Miles	322.14	1.92	6.31	0.09	3.74	0.00	334.20
2103	Centerline Miles	93.88	4.34	2.31	0.23	0.36	0.00	101.12
	Lane Miles	204.12	6.20	2.64	0.23	0.39	0.00	213.58
2104	Centerline Miles	122.52	1.15	0.07	0.00	0.00	0.00	123.74
	Lane Miles	254.66	2.19	0.14	0.00	0.00	0.00	256.99
2105	Centerline Miles	90.20	1.65	2.29	0.00	1.52	0.00	95.66
	Lane Miles	215.25	3.21	3.42	0.00	2.58	0.00	224.46
District 1 Totals								
		Mainline		Connections		Frontage Roads		Totals
		Increasing	Decreasing	Increasing	Decreasing	Increasing	Decreasing	
	Centerline Miles	454.38	8.35	9.09	0.32	4.01	0.00	476.15
	Lane Miles	996.17	13.52	12.51	0.32	6.71	0.00	1,029.23

**2023 Oregon Mileage Report
State Highway by ODOT Crew and District**

Crew No.		Mainline		Connections		Frontage Roads		Totals
		Increasing	Decreasing	Increasing	Decreasing	Increasing	Decreasing	
District 2B								
1201	Centerline Miles	63.52	40.83	34.67	0.23	2.12	0.00	141.37
	Lane Miles	186.52	110.94	48.68	0.34	3.48	0.00	349.96
1202	Centerline Miles	36.39	25.93	30.11	0.72	1.82	0.00	94.97
	Lane Miles	108.68	78.59	43.64	1.96	4.41	0.00	237.28
1203	Centerline Miles	64.83	17.40	15.31	0.11	0.74	0.00	98.39
	Lane Miles	209.28	46.59	23.56	0.11	1.66	0.00	281.20
1204	Centerline Miles	45.27	12.26	21.22	0.00	2.70	0.00	81.45
	Lane Miles	148.99	34.64	30.46	0.00	4.82	0.00	218.91
1206	Centerline Miles	60.58	27.42	28.62	0.00	1.35	0.00	117.97
	Lane Miles	172.76	72.12	46.68	0.00	2.54	0.00	294.10
District 2B Totals								
		Mainline		Connections		Frontage Roads		Totals
		Increasing	Decreasing	Increasing	Decreasing	Increasing	Decreasing	
	Centerline Miles	270.59	123.84	129.93	1.06	8.73	0.00	534.15
	Lane Miles	826.23	342.88	193.02	2.41	16.91	0.00	1,381.45

**2023 Oregon Mileage Report
State Highway by ODOT Crew and District**

Crew No.		Mainline		Connections		Frontage Roads		Totals
		Increasing	Decreasing	Increasing	Decreasing	Increasing	Decreasing	
District 2C								
1302	Centerline Miles	69.38	0.13	0.11	0.00	0.93	0.00	70.55
	Lane Miles	148.53	0.26	0.14	0.00	1.86	0.00	150.79
1303	Centerline Miles	30.14	1.14	1.37	0.00	1.78	0.00	34.43
	Lane Miles	79.44	1.57	1.67	0.00	3.56	0.00	86.24
1305	Centerline Miles	33.81	5.02	1.44	0.00	2.22	0.00	42.49
	Lane Miles	112.35	9.85	1.66	0.00	3.98	0.00	127.84
1306	Centerline Miles	70.30	48.10	14.99	0.00	9.54	0.00	142.93
	Lane Miles	141.37	95.44	18.97	0.00	18.12	0.00	273.90
1307	Centerline Miles	57.59	0.45	0.29	0.00	0.00	0.00	58.33
	Lane Miles	125.10	0.87	0.29	0.00	0.00	0.00	126.26
District 2C Totals								
		Mainline		Connections		Frontage Roads		Totals
		Increasing	Decreasing	Increasing	Decreasing	Increasing	Decreasing	
	Centerline Miles	261.22	54.84	18.20	0.00	14.47	0.00	348.73
	Lane Miles	606.79	107.99	22.73	0.00	27.52	0.00	765.03

**2023 Oregon Mileage Report
State Highway by ODOT Crew and District**

Crew No.		Mainline		Connections		Frontage Roads		Totals
		Increasing	Decreasing	Increasing	Decreasing	Increasing	Decreasing	
District 3								
2201	Centerline Miles	215.68	62.57	37.56	0.09	15.73	0.00	331.63
	Lane Miles	512.25	158.97	48.65	0.09	29.00	0.00	748.96
2203	Centerline Miles	59.39	0.00	0.27	0.00	0.00	0.00	59.66
	Lane Miles	130.98	0.00	0.54	0.00	0.00	0.00	131.52
2204	Centerline Miles	194.27	12.02	6.76	0.00	4.07	0.00	217.12
	Lane Miles	418.77	22.16	9.12	0.00	6.91	0.00	456.96
2206	Centerline Miles	29.70	0.19	0.00	0.00	0.00	0.00	29.89
	Lane Miles	69.59	0.19	0.00	0.00	0.00	0.00	69.78
District 3 Totals								
		Mainline		Connections		Frontage Roads		Totals
		Increasing	Decreasing	Increasing	Decreasing	Increasing	Decreasing	
	Centerline Miles	499.04	74.78	44.59	0.09	19.80	0.00	638.30
	Lane Miles	1,131.59	181.32	58.31	0.09	35.91	0.00	1,407.22

**2023 Oregon Mileage Report
State Highway by ODOT Crew and District**

Crew No.		Mainline		Connections		Frontage Roads		Totals
		Increasing	Decreasing	Increasing	Decreasing	Increasing	Decreasing	
District 4								
2301	Centerline Miles	142.72	3.30	2.30	0.00	3.85	0.00	152.17
	Lane Miles	313.98	6.90	2.43	0.00	7.70	0.00	331.01
2302	Centerline Miles	130.20	39.30	15.01	0.00	7.75	0.00	192.26
	Lane Miles	295.19	78.52	17.19	0.00	14.73	0.00	405.63
2303	Centerline Miles	80.03	1.27	0.54	0.00	0.62	0.00	82.46
	Lane Miles	192.51	2.54	0.57	0.00	1.13	0.00	196.75
2305	Centerline Miles	134.07	1.48	0.30	0.00	1.76	0.00	137.61
	Lane Miles	292.82	2.91	0.60	0.00	3.31	0.00	299.64
2306	Centerline Miles	79.33	0.30	0.59	0.00	0.87	0.00	81.09
	Lane Miles	177.25	0.30	0.64	0.00	1.37	0.00	179.56
District 4 Totals								
		Mainline		Connections		Frontage Roads		Totals
		Increasing	Decreasing	Increasing	Decreasing	Increasing	Decreasing	
	Centerline Miles	566.35	45.65	18.74	0.00	14.85	0.00	645.59
	Lane Miles	1,271.75	91.17	21.43	0.00	28.24	0.00	1,412.59

**2023 Oregon Mileage Report
State Highway by ODOT Crew and District**

Crew No.		Mainline		Connections		Frontage Roads		Totals
		Increasing	Decreasing	Increasing	Decreasing	Increasing	Decreasing	
District 5								
2501	Centerline Miles	75.18	0.00	0.00	0.00	0.56	0.00	75.74
	Lane Miles	153.99	0.00	0.00	0.00	1.12	0.00	155.11
2502	Centerline Miles	117.75	65.27	36.78	0.09	10.94	0.00	230.83
	Lane Miles	275.55	135.86	47.02	0.18	20.14	0.00	478.75
2503	Centerline Miles	59.45	0.00	0.13	0.00	0.80	0.00	60.38
	Lane Miles	126.13	0.00	0.26	0.00	1.22	0.00	127.61
2504	Centerline Miles	66.66	0.00	0.00	0.00	0.47	0.00	67.13
	Lane Miles	158.79	0.00	0.00	0.00	0.94	0.00	159.73
2506	Centerline Miles	75.70	0.07	0.14	0.00	0.16	0.00	76.07
	Lane Miles	163.47	0.17	0.20	0.00	0.32	0.00	164.16
District 5 Totals								
		Mainline		Connections		Frontage Roads		Totals
		Increasing	Decreasing	Increasing	Decreasing	Increasing	Decreasing	
	Centerline Miles	394.74	65.34	37.05	0.09	12.93	0.00	510.15
	Lane Miles	877.93	136.03	47.48	0.18	23.74	0.00	1,085.36

**2023 Oregon Mileage Report
State Highway by ODOT Crew and District**

Crew No.		Mainline		Connections		Frontage Roads		Totals
		Increasing	Decreasing	Increasing	Decreasing	Increasing	Decreasing	
District 7								
3202	Centerline Miles	132.67	7.94	0.92	0.00	1.95	0.00	143.48
	Lane Miles	323.08	15.80	1.26	0.00	3.90	0.00	344.04
3204	Centerline Miles	118.57	0.00	1.61	0.00	3.55	0.00	123.73
	Lane Miles	275.71	0.00	2.46	0.00	4.98	0.00	283.15
3207	Centerline Miles	121.24	55.62	27.68	0.00	5.53	0.00	210.07
	Lane Miles	297.15	113.70	34.13	0.00	10.89	0.00	455.87
3209	Centerline Miles	142.79	33.32	11.84	0.00	5.62	0.00	193.57
	Lane Miles	313.59	68.91	13.68	0.00	10.20	0.00	406.38
District 7 Totals								
		Mainline		Connections		Frontage Roads		Totals
		Increasing	Decreasing	Increasing	Decreasing	Increasing	Decreasing	
	Centerline Miles	515.27	96.88	42.05	0.00	16.65	0.00	670.85
	Lane Miles	1,209.53	198.41	51.53	0.00	29.97	0.00	1,489.44

**2023 Oregon Mileage Report
State Highway by ODOT Crew and District**

Crew No.		Mainline		Connections		Frontage Roads		Totals
		Increasing	Decreasing	Increasing	Decreasing	Increasing	Decreasing	
District 8								
3301	Centerline Miles	136.75	40.92	12.65	0.00	8.68	0.00	199.00
	Lane Miles	304.87	83.10	15.43	0.00	13.29	0.00	416.69
3304	Centerline Miles	127.11	29.83	13.55	0.76	10.01	0.00	181.26
	Lane Miles	277.60	60.18	22.03	1.33	20.03	0.00	381.17
3305	Centerline Miles	130.07	0.00	0.17	0.00	0.22	0.00	130.46
	Lane Miles	269.06	0.00	0.34	0.00	0.22	0.00	269.62
3307	Centerline Miles	91.60	25.66	7.32	0.00	1.82	0.00	126.40
	Lane Miles	192.71	51.05	8.58	0.00	2.83	0.00	255.17
District 8 Totals								
		Mainline		Connections		Frontage Roads		Totals
		Increasing	Decreasing	Increasing	Decreasing	Increasing	Decreasing	
	Centerline Miles	485.53	96.41	33.69	0.76	20.73	0.00	637.12
	Lane Miles	1,044.24	194.33	46.38	1.33	36.37	0.00	1,322.65

**2023 Oregon Mileage Report
State Highway by ODOT Crew and District**

Crew No.		Mainline		Connections		Frontage Roads		Totals
		Increasing	Decreasing	Increasing	Decreasing	Increasing	Decreasing	
District 9								
4101	Centerline Miles	75.73	50.72	12.33	0.00	7.14	0.00	145.92
	Lane Miles	151.40	100.99	14.26	0.00	14.03	0.00	280.68
4102	Centerline Miles	70.12	45.88	7.17	0.00	0.35	0.00	123.52
	Lane Miles	139.70	90.87	8.54	0.00	0.70	0.00	239.81
4103	Centerline Miles	99.82	0.00	0.00	0.00	0.27	0.00	100.09
	Lane Miles	199.64	0.00	0.00	0.00	0.54	0.00	200.18
4105	Centerline Miles	139.10	0.00	1.42	0.00	0.57	0.00	141.09
	Lane Miles	291.47	0.00	1.57	0.00	1.07	0.00	294.11
4108	Centerline Miles	81.00	0.00	0.15	0.00	0.00	0.00	81.15
	Lane Miles	183.10	0.00	0.30	0.00	0.00	0.00	183.40
4109	Centerline Miles	47.16	0.56	0.00	0.00	0.00	0.00	47.72
	Lane Miles	102.62	0.85	0.00	0.00	0.00	0.00	103.47
District 9 Totals								
		Mainline		Connections		Frontage Roads		Totals
		Increasing	Decreasing	Increasing	Decreasing	Increasing	Decreasing	
	Centerline Miles	512.93	97.16	21.07	0.00	8.33	0.00	639.49
	Lane Miles	1,067.93	192.71	24.67	0.00	16.34	0.00	1,301.65

**2023 Oregon Mileage Report
State Highway by ODOT Crew and District**

Crew No.		Mainline		Connections		Frontage Roads		Totals
		Increasing	Decreasing	Increasing	Decreasing	Increasing	Decreasing	
District 10								
4202	Centerline Miles	65.83	3.41	1.33	0.72	1.14	0.00	72.43
	Lane Miles	143.16	6.20	2.01	0.96	2.28	0.00	154.61
4203	Centerline Miles	105.38	1.17	0.97	0.00	0.00	0.00	107.52
	Lane Miles	238.99	2.34	1.94	0.00	0.00	0.00	243.27
4204	Centerline Miles	107.75	0.00	0.13	0.00	0.00	0.00	107.88
	Lane Miles	218.84	0.00	0.13	0.00	0.00	0.00	218.97
4206	Centerline Miles	86.28	0.00	0.33	0.00	0.00	0.00	86.61
	Lane Miles	175.03	0.00	0.66	0.00	0.00	0.00	175.69
4207	Centerline Miles	138.74	0.63	0.42	0.20	0.00	0.00	139.99
	Lane Miles	282.81	0.63	0.61	0.20	0.00	0.00	284.25
4208	Centerline Miles	79.04	8.91	15.32	0.13	5.25	0.00	108.65
	Lane Miles	233.30	17.19	18.91	0.13	10.50	0.00	280.03
District 10 Totals								
		Mainline		Connections		Frontage Roads		Totals
		Increasing	Decreasing	Increasing	Decreasing	Increasing	Decreasing	
	Centerline Miles	583.02	14.12	18.50	1.05	6.39	0.00	623.08
	Lane Miles	1,292.13	26.36	24.26	1.29	12.78	0.00	1,356.82

**2023 Oregon Mileage Report
State Highway by ODOT Crew and District**

Crew No.		Mainline		Connections		Frontage Roads		Totals
		Increasing	Decreasing	Increasing	Decreasing	Increasing	Decreasing	
District 11								
4301	Centerline Miles	49.42	1.25	1.46	0.00	0.00	0.00	52.13
	Lane Miles	110.37	1.51	1.84	0.00	0.00	0.00	113.72
4302	Centerline Miles	55.72	0.07	0.59	0.00	0.00	0.00	56.38
	Lane Miles	126.71	0.14	0.59	0.00	0.00	0.00	127.44
4303	Centerline Miles	79.80	0.00	0.00	0.00	0.00	0.00	79.80
	Lane Miles	163.68	0.00	0.00	0.00	0.00	0.00	163.68
4304	Centerline Miles	102.29	0.00	0.00	0.00	0.00	0.00	102.29
	Lane Miles	204.58	0.00	0.00	0.00	0.00	0.00	204.58
4305	Centerline Miles	89.66	0.00	0.09	0.00	0.00	0.00	89.75
	Lane Miles	179.32	0.00	0.18	0.00	0.00	0.00	179.50
4306	Centerline Miles	64.90	0.00	0.00	0.00	0.00	0.00	64.90
	Lane Miles	129.80	0.00	0.00	0.00	0.00	0.00	129.80
4307	Centerline Miles	41.19	0.00	0.00	0.00	0.00	0.00	41.19
	Lane Miles	94.94	0.00	0.00	0.00	0.00	0.00	94.94
4308	Centerline Miles	162.31	4.78	5.35	0.10	0.00	0.00	172.54
	Lane Miles	345.85	8.07	6.63	0.10	0.00	0.00	360.65
4311	Centerline Miles	57.57	0.42	0.11	0.00	1.89	0.00	59.99
	Lane Miles	125.95	0.42	0.11	0.00	1.89	0.00	128.37
District 11 Totals								
		Mainline		Connections		Frontage Roads		Totals
		Increasing	Decreasing	Increasing	Decreasing	Increasing	Decreasing	
	Centerline Miles	702.86	6.52	7.60	0.10	1.89	0.00	718.97
	Lane Miles	1,481.20	10.14	9.35	0.10	1.89	0.00	1,502.68

**2023 Oregon Mileage Report
State Highway by ODOT Crew and District**

Crew No.		Mainline		Connections		Frontage Roads		Totals
		Increasing	Decreasing	Increasing	Decreasing	Increasing	Decreasing	
District 12								
5201	Centerline Miles	36.82	36.17	7.50	0.00	33.99	0.00	114.48
	Lane Miles	80.58	74.23	8.11	0.00	62.99	0.00	225.91
5202	Centerline Miles	101.70	0.00	0.00	0.00	0.00	0.00	101.70
	Lane Miles	204.67	0.00	0.00	0.00	0.00	0.00	204.67
5203	Centerline Miles	157.55	27.17	10.77	0.00	8.36	0.00	203.85
	Lane Miles	345.05	52.77	13.22	0.00	16.72	0.00	427.76
5204	Centerline Miles	148.37	0.00	0.00	0.00	0.00	0.00	148.37
	Lane Miles	296.74	0.00	0.00	0.00	0.00	0.00	296.74
5205	Centerline Miles	141.40	45.78	16.06	0.00	1.27	0.00	204.51
	Lane Miles	310.64	91.95	18.74	0.00	2.54	0.00	423.87
5211	Centerline Miles	102.06	0.00	0.06	0.00	0.00	0.00	102.12
	Lane Miles	204.12	0.00	0.12	0.00	0.00	0.00	204.24
District 12 Totals								
		Mainline		Connections		Frontage Roads		Totals
		Increasing	Decreasing	Increasing	Decreasing	Increasing	Decreasing	
	Centerline Miles	687.90	109.12	34.39	0.00	43.62	0.00	875.03
	Lane Miles	1,441.80	218.95	40.19	0.00	82.25	0.00	1,783.19

**2023 Oregon Mileage Report
State Highway by ODOT Crew and District**

Crew No.		Mainline		Connections		Frontage Roads		Totals
		Increasing	Decreasing	Increasing	Decreasing	Increasing	Decreasing	
District 13								
5301	Centerline Miles	138.20	51.32	9.94	0.00	0.00	0.00	199.46
	Lane Miles	279.64	101.62	12.02	0.00	0.00	0.00	393.28
5302	Centerline Miles	117.40	0.00	0.08	0.00	0.19	0.00	117.67
	Lane Miles	236.11	0.00	0.16	0.00	0.38	0.00	236.65
5303	Centerline Miles	76.78	0.00	0.12	0.00	0.67	0.00	77.57
	Lane Miles	154.05	0.00	0.24	0.00	1.34	0.00	155.63
5306	Centerline Miles	137.14	34.40	11.62	0.00	6.70	0.00	189.86
	Lane Miles	278.38	68.27	12.80	0.00	10.64	0.00	370.09
5307	Centerline Miles	60.54	0.00	0.00	0.00	1.17	0.00	61.71
	Lane Miles	128.26	0.00	0.00	0.00	2.34	0.00	130.60
District 13 Totals								
		Mainline		Connections		Frontage Roads		Totals
		Increasing	Decreasing	Increasing	Decreasing	Increasing	Decreasing	
	Centerline Miles	530.06	85.72	21.76	0.00	8.73	0.00	646.27
	Lane Miles	1,076.44	169.89	25.22	0.00	14.70	0.00	1,286.25

**2023 Oregon Mileage Report
State Highway by ODOT Crew and District**

Crew No.		Mainline		Connections		Frontage Roads		Totals
		Increasing	Decreasing	Increasing	Decreasing	Increasing	Decreasing	
District 14								
5101	Centerline Miles	202.46	0.00	0.06	0.00	0.21	0.00	202.73
	Lane Miles	409.60	0.00	0.12	0.00	0.42	0.00	410.14
5102	Centerline Miles	91.23	0.00	0.00	0.00	0.00	0.00	91.23
	Lane Miles	182.46	0.00	0.00	0.00	0.00	0.00	182.46
5103	Centerline Miles	119.45	0.00	0.15	0.00	0.84	0.00	120.44
	Lane Miles	240.17	0.00	0.30	0.00	1.65	0.00	242.12
5105	Centerline Miles	71.43	0.00	0.00	0.00	1.53	0.00	72.96
	Lane Miles	153.16	0.00	0.00	0.00	3.06	0.00	156.22
5106	Centerline Miles	90.96	1.11	0.06	0.00	0.50	0.00	92.63
	Lane Miles	182.68	1.97	0.06	0.00	0.73	0.00	185.44
5107	Centerline Miles	130.56	43.01	10.62	0.00	3.65	0.00	187.84
	Lane Miles	270.42	85.05	12.54	0.00	4.90	0.00	372.91
5108	Centerline Miles	66.18	0.00	0.45	0.00	0.00	0.00	66.63
	Lane Miles	132.36	0.00	0.90	0.00	0.00	0.00	133.26
5109	Centerline Miles	101.54	0.00	0.16	0.00	0.00	0.00	101.70
	Lane Miles	205.65	0.00	0.32	0.00	0.00	0.00	205.97

District 14 Totals								
	Mainline		Connections		Frontage Roads		Totals	
	Increasing	Decreasing	Increasing	Decreasing	Increasing	Decreasing		
Centerline Miles	873.81	44.12	11.50	0.00	6.73	0.00	936.16	
Lane Miles	1,776.50	87.02	14.24	0.00	10.76	0.00	1,888.52	

State Totals								
	Mainline		Connections		Frontage Roads		Totals	
	Increasing	Decreasing	Increasing	Decreasing	Increasing	Decreasing		
Centerline Miles	7,337.70	922.85	448.16	3.47	187.86	0.00	8,900.04	
Lane Miles	16,100.23	1,970.72	591.32	5.72	344.09	0.00	19,012.08	

**2023 OREGON MILEAGE REPORT
OTHER STATE MILEAGE**

CAMPUS								
COUNTY	UNIMPROVED	GRADED	GRAVEL	OIL MAT	AC	CONCRETE	MILES	
BENTON	0.000	0.000	0.000	0.000	6.600	0.330	6.930	
CLACKAMAS	0.000	0.000	0.000	0.000	2.860	0.000	2.860	
COOS	0.000	0.000	0.040	0.000	2.600	0.000	2.640	
DESCHUTES	0.000	0.000	0.000	0.000	0.500	0.000	0.500	
JACKSON	0.000	0.000	0.130	0.860	1.550	0.000	2.540	
JOSEPHINE	0.000	0.000	0.000	0.000	1.300	0.000	1.300	
KLAMATH	0.000	0.000	1.380	0.000	3.260	0.000	4.640	
LANE	0.000	0.000	0.150	0.000	4.810	0.000	4.960	
LINN	0.000	0.000	0.000	0.000	1.450	0.000	1.450	
MALHEUR	0.000	0.000	0.000	0.000	1.000	0.000	1.000	
MARION	0.000	0.000	0.100	0.000	1.700	0.340	2.140	
MULTNOMAH	0.000	0.000	0.300	0.000	6.930	1.630	8.860	
POLK	0.000	0.000	0.000	0.000	1.180	0.000	1.180	
UMATILLA	0.000	0.500	0.250	0.000	1.750	0.000	2.500	
UNION	0.000	0.000	0.000	0.000	0.900	0.100	1.000	
WASHINGTON	0.000	0.000	0.000	0.000	1.050	0.000	1.050	
TOTAL	0.000	0.500	2.350	0.860	39.440	2.400	45.550	

**2023 OREGON MILEAGE REPORT
OTHER STATE MILEAGE**

FISH & WILDLIFE							
COUNTY	UNIMPROVED	GRADED	GRAVEL	OIL MAT	AC	CONCRETE	MILES
COLUMBIA	0.000	0.000	5.900	0.000	0.000	0.000	5.900
COOS	0.230	0.000	1.440	0.000	0.000	0.000	1.670
GRANT	0.230	0.000	0.000	0.000	0.000	0.000	0.230
JACKSON	2.000	0.000	0.000	0.000	0.000	0.000	2.000
KLAMATH	0.000	0.000	2.000	0.000	0.000	0.000	2.000
LAKE	5.000	0.000	7.000	0.000	0.500	0.000	12.500
MULTNOMAH	0.000	0.000	1.800	0.000	0.000	0.000	1.800
UNION	0.000	0.000	0.500	0.000	0.000	0.000	0.500
WASCO	9.500	4.800	4.000	0.000	0.000	0.000	18.300
TOTAL	16.960	4.800	22.640	0.000	0.500	0.000	44.900

STATE INSTITUTIONS (STATE CORRECTIONS, STATE HOSPITALS, STATE SCHOOLS)							
COUNTY	UNIMPROVED	GRADED	GRAVEL	OIL MAT	AC	CONCRETE	MILES
CLACKAMAS	0.000	0.000	0.000	0.000	0.100	0.000	0.100
JEFFERSON	0.000	0.000	0.000	0.000	1.300	0.000	1.300
LAKE	0.000	0.000	0.000	0.000	0.110	0.000	0.110
LANE	0.000	0.000	0.500	0.000	1.600	0.000	2.100
MALHEUR	0.000	0.000	1.000	0.000	5.000	0.000	6.000
MARION	0.000	0.000	1.610	0.000	9.260	0.250	11.120
UMATILLA	0.000	0.000	0.000	0.000	1.092	0.000	1.092
TOTAL	0.000	0.000	3.110	0.000	18.462	0.250	21.822

**2023 OREGON MILEAGE REPORT
OTHER STATE MILEAGE**

STATE FOREST & STATE LANDS							
COUNTY	UNIMPROVED	GRADED	GRAVEL	OIL MAT	AC	CONCRETE	MILES
CLATSOP	0.000	0.000	17.300	0.000	0.000	0.000	17.300
COOS	0.000	0.000	79.400	0.000	0.250	0.000	79.650
DOUGLAS	0.000	0.000	40.450	0.000	0.000	0.000	40.450
KLAMATH	0.000	0.000	3.240	0.000	0.000	0.000	3.240
TILLAMOOK	0.000	0.000	9.350	0.000	0.000	0.000	9.350
TOTAL	0.000	0.000	149.740	0.000	0.250	0.000	149.990

OTHER LOCAL AGENCIES (PORTS AND EXPERIMENTAL STATIONS)							
COUNTY	UNIMPROVED	GRADED	GRAVEL	OIL MAT	AC	CONCRETE	MILES
CLACKAMAS	0.000	0.000	0.000	0.100	0.000	0.000	0.100
CLATSOP	0.000	0.000	0.200	0.000	2.490	0.300	2.990
COOS	0.000	0.000	0.000	0.000	2.000	0.000	2.000
CURRY	0.500	0.200	1.600	0.000	1.400	0.000	3.700
HARNEY	37.000	0.000	15.000	0.000	0.000	0.000	52.000
HOOD RIVER	0.250	0.000	1.840	0.000	4.610	2.150	8.850
JACKSON	1.500	0.000	0.000	0.000	0.000	0.000	1.500
JEFFERSON	0.000	0.500	0.500	0.250	0.000	0.000	1.250
KLAMATH	0.000	0.000	0.500	0.000	0.000	0.000	0.500
LINCOLN	0.000	0.000	0.000	0.000	1.300	0.000	1.300
MORROW	0.000	0.000	0.716	0.000	13.594	0.000	14.310
MULTNOMAH	0.000	0.000	0.000	0.000	7.200	1.000	8.200
SHERMAN	0.000	1.990	0.800	0.000	0.000	0.000	2.790
TILLAMOOK	0.000	0.000	2.500	0.000	4.200	0.000	6.700
UMATILLA	0.000	0.500	2.460	0.000	0.250	0.000	3.210
WASCO	0.000	1.000	0.000	0.000	0.000	0.000	1.000
WASHINGTON	0.000	0.000	0.000	0.000	0.290	0.000	0.290
TOTAL	39.250	4.190	26.116	0.350	37.334	3.450	110.690

**2023 OREGON MILEAGE REPORT
OTHER STATE MILEAGE**

STATE PARK								
COUNTY	UNIMPROVED	GRADED	GRAVEL	OIL MAT	AC	CONCRETE	MILES	
BAKER	0.000	0.000	0.700	0.000	1.300	0.000	2.000	
BENTON	0.000	0.000	0.300	0.000	0.000	0.000	0.300	
CLACKAMAS	0.000	0.000	0.300	0.000	8.600	0.000	8.900	
CLATSOP	0.000	5.570	3.300	1.500	34.380	0.100	44.850	
COLUMBIA	0.000	0.000	1.500	0.000	2.960	0.000	4.460	
COOS	0.000	0.000	3.560	0.000	12.300	0.000	15.860	
CROOK	0.000	0.000	0.500	2.170	0.630	0.000	3.300	
CURRY	0.000	0.000	4.440	8.670	2.930	0.000	16.040	
DESCHUTES	0.000	14.000	0.200	0.000	15.000	0.000	29.200	
DOUGLAS	0.000	0.100	0.000	0.800	0.100	0.000	1.000	
GILLIAM	0.000	0.000	0.830	0.000	1.140	0.000	1.970	
GRANT	0.000	0.000	0.160	0.000	0.690	0.000	0.850	
HARNEY	0.000	0.000	1.000	0.000	0.100	0.000	1.100	
HOOD RIVER	0.000	0.000	0.500	0.000	2.440	0.000	2.940	
JACKSON	0.000	0.900	2.500	0.000	8.850	0.000	12.250	
JEFFERSON	0.000	0.100	0.100	1.600	8.800	0.000	10.600	
JOSEPHINE	0.000	0.000	0.300	0.000	0.800	0.000	1.100	
KLAMATH	0.000	0.000	0.000	0.000	3.200	0.000	3.200	
LAKE	0.000	0.000	0.200	0.000	1.200	0.000	1.400	
LANE	0.000	0.000	1.400	0.000	12.400	0.000	13.800	
LINCOLN	0.000	0.000	4.220	0.000	14.080	0.000	18.300	
LINN	0.000	0.500	0.600	0.200	0.600	0.000	1.900	
MALHEUR	0.000	0.000	0.000	0.000	1.500	0.000	1.500	
MARION	1.200	1.400	6.100	0.100	26.900	0.100	35.800	
MULTNOMAH	0.000	0.000	0.500	0.000	7.850	0.000	8.350	
POLK	0.000	0.000	0.500	0.000	1.000	0.000	1.500	
SHERMAN	0.000	0.000	0.200	0.000	0.200	0.000	0.400	
TILLAMOOK	0.000	0.000	0.150	0.000	6.200	0.000	6.350	
UMATILLA	0.000	0.000	0.500	0.000	4.600	0.000	5.100	
UNION	0.000	0.000	0.300	0.000	1.050	0.000	1.350	
WALLOWA	0.000	0.000	2.300	0.000	4.900	0.000	7.200	
WASCO	0.000	0.000	0.100	0.000	2.100	0.000	2.200	
WASHINGTON	0.000	0.000	0.390	0.000	2.110	0.000	2.500	
WHEELER	0.000	0.000	1.200	0.000	0.000	0.000	1.200	
YAMHILL	0.000	0.000	0.000	0.000	0.500	0.000	0.500	
TOTAL	1.200	22.570	38.850	15.040	191.410	0.200	269.270	



County Mileage

**2023 OREGON MILEAGE REPORT
COUNTY ROAD MILEAGE**

COUNTY	JURISDICTION	UNIMPROVED	GRADED	GRAVEL	OIL MAT	AC	CONCRETE	MILES
BAKER	ROADS OUTSIDE A CITY	67.020	148.570	480.090	12.940	177.390	0.180	886.190
	ROADS INSIDE A CITY	0.000	0.000	1.820	0.000	3.760	0.000	5.580
TOTAL		67.020	148.570	481.910	12.940	181.150	0.180	891.770
BENTON	ROADS OUTSIDE A CITY	0.000	0.000	167.130	55.780	202.540	0.780	426.230
	ROADS INSIDE A CITY	0.000	0.000	0.000	1.990	13.260	0.000	15.250
TOTAL		0.000	0.000	167.130	57.770	215.800	0.780	441.480
CLACKAMAS	ROADS OUTSIDE A CITY	0.220	5.620	12.760	497.590	874.020	4.700	1,394.910
	ROADS INSIDE A CITY	0.000	0.000	0.000	2.280	37.620	0.000	39.900
TOTAL		0.220	5.620	12.760	499.870	911.640	4.700	1,434.810
CLATSOP	ROADS OUTSIDE A CITY	0.000	0.000	43.190	116.600	56.820	0.780	217.390
	ROADS INSIDE A CITY	0.000	0.000	0.000	0.080	7.850	0.000	7.930
TOTAL		0.000	0.000	43.190	116.680	64.670	0.780	225.320
COLUMBIA	ROADS OUTSIDE A CITY	0.060	0.000	166.740	144.850	208.220	0.000	519.870
	ROADS INSIDE A CITY	0.000	0.000	0.060	2.990	12.980	0.000	16.030
TOTAL		0.060	0.000	166.800	147.840	221.200	0.000	535.900
COOS	ROADS OUTSIDE A CITY	0.000	0.000	184.890	0.000	350.610	0.000	535.500
	ROADS INSIDE A CITY	0.000	0.000	0.200	0.000	7.000	0.000	7.200
TOTAL		0.000	0.000	185.090	0.000	357.610	0.000	542.700
CROOK	ROADS OUTSIDE A CITY	0.000	0.000	198.800	244.480	26.830	0.000	470.110
	ROADS INSIDE A CITY	0.330	0.000	0.360	0.000	0.780	0.000	1.470
TOTAL		0.330	0.000	199.160	244.480	27.610	0.000	471.580
CURRY	ROADS OUTSIDE A CITY	0.000	0.000	25.130	9.180	180.750	0.000	215.060
	ROADS INSIDE A CITY	0.000	0.000	0.000	0.020	10.270	0.000	10.290
TOTAL		0.000	0.000	25.130	9.200	191.020	0.000	225.350

**2023 OREGON MILEAGE REPORT
COUNTY ROAD MILEAGE**

COUNTY	JURISDICTION	UNIMPROVED	GRADED	GRAVEL	OIL MAT	AC	CONCRETE	MILES
DESCHUTES	ROADS OUTSIDE A CITY	41.530	76.440	96.190	495.980	187.500	0.000	897.640
	ROADS INSIDE A CITY	0.000	0.000	1.830	8.840	10.180	0.000	20.850
TOTAL		41.530	76.440	98.020	504.820	197.680	0.000	918.490
DOUGLAS	ROADS OUTSIDE A CITY	0.000	0.020	77.770	1.480	1,018.440	0.540	1,098.250
	ROADS INSIDE A CITY	0.000	0.000	0.000	0.000	20.390	0.060	20.450
TOTAL		0.000	0.020	77.770	1.480	1,038.830	0.600	1,118.700
GILLIAM	ROADS OUTSIDE A CITY	0.000	0.000	275.750	54.660	82.830	0.000	413.240
	ROADS INSIDE A CITY	0.000	0.000	0.580	3.360	0.000	0.000	3.940
TOTAL		0.000	0.000	276.330	58.020	82.830	0.000	417.180
GRANT	ROADS OUTSIDE A CITY	0.360	16.860	236.090	136.220	96.600	0.040	486.170
	ROADS INSIDE A CITY	0.000	0.000	0.070	0.180	1.980	0.000	2.230
TOTAL		0.360	16.860	236.160	136.400	98.580	0.040	488.400
HARNEY	ROADS OUTSIDE A CITY	1.110	195.590	309.760	5.550	298.280	0.000	810.290
	ROADS INSIDE A CITY	0.000	0.000	0.000	0.000	0.550	0.000	0.550
TOTAL		1.110	195.590	309.760	5.550	298.830	0.000	810.840
HOOD RIVER	ROADS OUTSIDE A CITY	0.000	0.000	20.430	8.300	165.430	0.000	194.160
	ROADS INSIDE A CITY	0.000	0.000	0.000	0.000	1.610	0.000	1.610
TOTAL		0.000	0.000	20.430	8.300	167.040	0.000	195.770
JACKSON	ROADS OUTSIDE A CITY	68.820	0.000	165.340	113.730	607.470	0.000	955.360
	ROADS INSIDE A CITY	0.270	0.000	0.380	0.900	36.420	0.000	37.970
TOTAL		69.090	0.000	165.720	114.630	643.890	0.000	993.330
JEFFERSON	ROADS OUTSIDE A CITY	101.260	58.510	211.950	81.200	174.930	0.000	627.850
	ROADS INSIDE A CITY	0.000	0.000	0.010	0.130	2.460	0.000	2.600
TOTAL		101.260	58.510	211.960	81.330	177.390	0.000	630.450

**2023 OREGON MILEAGE REPORT
COUNTY ROAD MILEAGE**

COUNTY	JURISDICTION	UNIMPROVED	GRADED	GRAVEL	OIL MAT	AC	CONCRETE	MILES
JOSEPHINE	ROADS OUTSIDE A CITY	0.000	0.070	1.130	192.820	357.180	0.000	551.200
	ROADS INSIDE A CITY	0.000	0.000	0.000	0.280	16.450	0.000	16.730
TOTAL		0.000	0.070	1.130	193.100	373.630	0.000	567.930
KLAMATH	ROADS OUTSIDE A CITY	18.560	14.240	83.980	88.820	651.610	3.570	860.780
	ROADS INSIDE A CITY	0.000	0.190	0.090	0.000	9.160	0.000	9.440
TOTAL		18.560	14.430	84.070	88.820	660.770	3.570	870.220
LAKE	ROADS OUTSIDE A CITY	0.000	9.490	349.240	0.000	363.660	0.000	722.390
	ROADS INSIDE A CITY	0.000	0.000	0.070	0.000	6.200	1.530	7.800
TOTAL		0.000	9.490	349.310	0.000	369.860	1.530	730.190
LANE	ROADS OUTSIDE A CITY	0.000	0.000	158.722	360.004	908.794	0.000	1,427.520
	ROADS INSIDE A CITY	0.000	0.000	0.133	2.676	38.583	0.000	41.392
TOTAL		0.000	0.000	158.855	362.680	947.377	0.000	1,468.912
LINCOLN	ROADS OUTSIDE A CITY	0.000	0.000	143.330	0.000	178.160	0.000	321.490
	ROADS INSIDE A CITY	0.000	0.000	1.100	0.000	10.560	0.000	11.660
TOTAL		0.000	0.000	144.430	0.000	188.720	0.000	333.150
LINN	ROADS OUTSIDE A CITY	1.870	0.000	108.250	422.340	538.390	1.130	1,071.980
	ROADS INSIDE A CITY	0.000	0.000	0.780	3.390	25.220	0.000	29.390
TOTAL		1.870	0.000	109.030	425.730	563.610	1.130	1,101.370
MALHEUR	ROADS OUTSIDE A CITY	262.980	340.310	740.170	343.320	49.160	0.000	1,735.940
	ROADS INSIDE A CITY	0.000	0.000	0.200	0.000	4.960	0.000	5.160
TOTAL		262.980	340.310	740.370	343.320	54.120	0.000	1,741.100
MARION	ROADS OUTSIDE A CITY	0.000	0.000	191.270	129.560	761.240	0.000	1,082.070
	ROADS INSIDE A CITY	0.000	0.000	1.490	0.700	32.600	0.000	34.790
TOTAL		0.000	0.000	192.760	130.260	793.840	0.000	1,116.860

**2023 OREGON MILEAGE REPORT
COUNTY ROAD MILEAGE**

COUNTY	JURISDICTION	UNIMPROVED	GRADED	GRAVEL	OIL MAT	AC	CONCRETE	MILES
MORROW	ROADS OUTSIDE A CITY	82.840	71.280	457.350	215.940	139.200	0.000	966.610
	ROADS INSIDE A CITY	0.000	0.000	0.000	0.000	1.240	0.000	1.240
TOTAL		82.840	71.280	457.350	215.940	140.440	0.000	967.850
MULTNOMAH	ROADS OUTSIDE A CITY	0.000	0.000	5.870	107.000	124.340	0.890	238.100
	ROADS INSIDE A CITY	0.000	0.000	0.000	0.260	28.960	6.060	35.280
TOTAL		0.000	0.000	5.870	107.260	153.300	6.950	273.380
POLK	ROADS OUTSIDE A CITY	0.000	0.000	221.180	0.000	249.030	0.000	470.210
	ROADS INSIDE A CITY	0.000	0.000	0.000	0.000	1.650	0.000	1.650
TOTAL		0.000	0.000	221.180	0.000	250.680	0.000	471.860
SHERMAN	ROADS OUTSIDE A CITY	23.020	64.180	239.740	35.090	82.060	0.000	444.090
	ROADS INSIDE A CITY	0.000	0.000	0.290	0.000	2.350	0.000	2.640
TOTAL		23.020	64.180	240.030	35.090	84.410	0.000	446.730
TILLAMOOK	ROADS OUTSIDE A CITY	0.000	0.000	69.014	0.000	247.319	0.000	316.333
	ROADS INSIDE A CITY	0.000	0.000	1.296	0.000	4.098	0.000	5.394
TOTAL		0.000	0.000	70.310	0.000	251.417	0.000	321.727
UMATILLA	ROADS OUTSIDE A CITY	100.970	227.590	853.840	454.580	47.270	0.000	1,684.250
	ROADS INSIDE A CITY	0.000	0.000	0.620	6.320	7.280	0.000	14.220
TOTAL		100.970	227.590	854.460	460.900	54.550	0.000	1,698.470
UNION	ROADS OUTSIDE A CITY	47.420	3.250	365.330	105.290	63.010	0.000	584.300
	ROADS INSIDE A CITY	0.000	0.000	2.090	1.560	0.630	0.000	4.280
TOTAL		47.420	3.250	367.420	106.850	63.640	0.000	588.580
WALLOWA	ROADS OUTSIDE A CITY	102.450	123.260	389.390	44.170	54.170	0.000	713.440
	ROADS INSIDE A CITY	0.000	0.000	0.000	0.000	0.480	0.000	0.480
TOTAL		102.450	123.260	389.390	44.170	54.650	0.000	713.920

**2023 OREGON MILEAGE REPORT
COUNTY ROAD MILEAGE**

COUNTY	JURISDICTION	UNIMPROVED	GRADED	GRAVEL	OIL MAT	AC	CONCRETE	MILES
WASCO	ROADS OUTSIDE A CITY	13.570	56.740	311.730	203.860	71.300	0.000	657.200
	ROADS INSIDE A CITY	0.000	0.000	0.000	0.770	0.760	0.000	1.530
TOTAL		13.570	56.740	311.730	204.630	72.060	0.000	658.730
WASHINGTON	ROADS OUTSIDE A CITY	0.000	0.000	219.904	37.893	1,043.734	6.320	1,307.851
	ROADS INSIDE A CITY	0.000	0.000	0.557	0.466	95.367	4.578	100.968
TOTAL		0.000	0.000	220.461	38.359	1,139.101	10.898	1,408.819
WHEELER	ROADS OUTSIDE A CITY	0.000	59.870	124.820	72.150	5.590	0.000	262.430
	ROADS INSIDE A CITY	0.000	0.000	0.338	0.314	0.268	0.000	0.920
TOTAL		0.000	59.870	125.158	72.464	5.858	0.000	263.350
YAMHILL	ROADS OUTSIDE A CITY	0.000	0.000	254.010	54.020	340.760	3.040	651.830
	ROADS INSIDE A CITY	0.000	0.000	1.590	0.550	12.645	0.170	14.955
TOTAL		0.000	0.000	255.600	54.570	353.405	3.210	666.785

TOTAL COUNTY MILES						
UNIMPROVED	GRADED	GRAVEL	OIL MAT	AC	CONCRETE	MILES
934.660	1,472.080	7,976.234	4,883.453	11,451.208	34.368	26,752.003

**2023 OREGON MILEAGE REPORT
COUNTY ROADS WITHIN CITY LIMITS (MUNICIPAL EXTENSIONS)**

COUNTY	CITY	UNIMPROVED	GRADED	GRAVEL	OIL MAT	AC	CONCRETE	MILES
BAKER	BAKER CITY	0.000	0.000	0.000	0.000	2.160	0.000	2.160
	HALFWAY	0.000	0.000	0.000	0.000	0.360	0.000	0.360
	HUNTINGTON	0.000	0.000	0.370	0.000	0.490	0.000	0.860
	SUMPTER	0.000	0.000	1.450	0.000	0.710	0.000	2.160
	UNITY	0.000	0.000	0.000	0.000	0.040	0.000	0.040
TOTAL		0.000	0.000	1.820	0.000	3.760	0.000	5.580
BENTON	ADAIR VILLAGE	0.000	0.000	0.000	0.000	0.660	0.000	0.660
	ALBANY	0.000	0.000	0.000	1.460	7.120	0.000	8.580
	CORVALLIS	0.000	0.000	0.000	0.250	4.280	0.000	4.530
	MONROE	0.000	0.000	0.000	0.280	0.370	0.000	0.650
	PHILOMATH	0.000	0.000	0.000	0.000	0.830	0.000	0.830
TOTAL		0.000	0.000	0.000	1.990	13.260	0.000	15.250
CLACKAMAS	BARLOW	0.000	0.000	0.000	0.000	0.304	0.000	0.304
	CANBY	0.000	0.000	0.000	0.420	3.666	0.000	4.086
	ESTACADA	0.000	0.000	0.000	0.000	0.700	0.000	0.700
	GLADSTONE	0.000	0.000	0.000	0.140	0.820	0.000	0.960
	HAPPY VALLEY	0.000	0.000	0.000	0.570	16.050	0.000	16.620
	LAKE OSWEGO	0.000	0.000	0.000	0.710	1.920	0.000	2.630
	MILWAUKIE	0.000	0.000	0.000	0.060	2.600	0.000	2.660
	OREGON CITY	0.000	0.000	0.000	0.070	6.880	0.000	6.950
	PORTLAND	0.000	0.000	0.000	0.000	0.520	0.000	0.520
	RIVERGROVE	0.000	0.000	0.000	0.000	1.630	0.000	1.630
	SANDY	0.000	0.000	0.000	0.310	1.060	0.000	1.370
	TUALATIN	0.000	0.000	0.000	0.000	0.620	0.000	0.620
	WEST LINN	0.000	0.000	0.000	0.000	0.010	0.000	0.010
WILSONVILLE	0.000	0.000	0.000	0.000	0.840	0.000	0.840	
TOTAL		0.000	0.000	0.000	2.280	37.620	0.000	39.900
CLATSOP	ASTORIA	0.000	0.000	0.000	0.000	0.210	0.000	0.210
	SEASIDE	0.000	0.000	0.000	0.080	0.610	0.000	0.690
	WARRENTON	0.000	0.000	0.000	0.000	7.030	0.000	7.030
TOTAL		0.000	0.000	0.000	0.080	7.850	0.000	7.930
COLUMBIA	CLATSKANIE	0.000	0.000	0.000	0.340	0.310	0.000	0.650
	RAINIER	0.000	0.000	0.000	0.740	2.860	0.000	3.600
	SCAPPOOSE	0.000	0.000	0.000	1.240	5.500	0.000	6.740
	ST. HELENS	0.000	0.000	0.060	0.670	4.020	0.000	4.750
	VERNONIA	0.000	0.000	0.000	0.000	0.290	0.000	0.290
TOTAL		0.000	0.000	0.060	2.990	12.980	0.000	16.030

**2023 OREGON MILEAGE REPORT
COUNTY ROADS WITHIN CITY LIMITS (MUNICIPAL EXTENSIONS)**

COUNTY	CITY	UNIMPROVED	GRADED	GRAVEL	OIL MAT	AC	CONCRETE	MILES
COOS	BANDON	0.000	0.000	0.000	0.000	0.610	0.000	0.610
	COQUILLE	0.000	0.000	0.000	0.000	1.180	0.000	1.180
	LAKESIDE	0.000	0.000	0.000	0.000	3.880	0.000	3.880
	MYRTLE POINT	0.000	0.000	0.200	0.000	1.330	0.000	1.530
	TOTAL	0.000	0.000	0.200	0.000	7.000	0.000	7.200
CROOK	PRINEVILLE	0.330	0.000	0.360	0.000	0.780	0.000	1.470
	TOTAL	0.330	0.000	0.360	0.000	0.780	0.000	1.470
CURRY	BROOKINGS	0.000	0.000	0.000	0.000	1.110	0.000	1.110
	GOLD BEACH	0.000	0.000	0.000	0.020	9.040	0.000	9.060
	PORT ORFORD	0.000	0.000	0.000	0.000	0.120	0.000	0.120
	TOTAL	0.000	0.000	0.000	0.020	10.270	0.000	10.290
DESCHUTES	LA PINE	0.000	0.000	1.830	8.840	10.180	0.000	20.850
	TOTAL	0.000	0.000	1.830	8.840	10.180	0.000	20.850
DOUGLAS	CANYONVILLE	0.000	0.000	0.000	0.000	1.420	0.060	1.480
	DRAIN	0.000	0.000	0.000	0.000	0.700	0.000	0.700
	ELKTON	0.000	0.000	0.000	0.000	0.270	0.000	0.270
	GLENDALE	0.000	0.000	0.000	0.000	0.400	0.000	0.400
	MYRTLE CREEK	0.000	0.000	0.000	0.000	7.430	0.000	7.430
	OAKLAND	0.000	0.000	0.000	0.000	1.740	0.000	1.740
	RIDDLE	0.000	0.000	0.000	0.000	1.490	0.000	1.490
	ROSEBURG	0.000	0.000	0.000	0.000	0.750	0.000	0.750
	SUTHERLIN	0.000	0.000	0.000	0.000	1.590	0.000	1.590
	WINSTON	0.000	0.000	0.000	0.000	2.360	0.000	2.360
	YONCALLA	0.000	0.000	0.000	0.000	2.240	0.000	2.240
	TOTAL	0.000	0.000	0.000	0.000	20.390	0.060	20.450
GILLIAM	ARLINGTON	0.000	0.000	0.060	0.620	0.000	0.000	0.680
	CONDON	0.000	0.000	0.000	1.300	0.000	0.000	1.300
	LONEROCK	0.000	0.000	0.520	1.440	0.000	0.000	1.960
	TOTAL	0.000	0.000	0.580	3.360	0.000	0.000	3.940

**2023 OREGON MILEAGE REPORT
COUNTY ROADS WITHIN CITY LIMITS (MUNICIPAL EXTENSIONS)**

COUNTY	CITY	UNIMPROVED	GRADED	GRAVEL	OIL MAT	AC	CONCRETE	MILES
GRANT	CANYON CITY	0.000	0.000	0.000	0.000	0.860	0.000	0.860
	DAYVILLE	0.000	0.000	0.000	0.000	0.070	0.000	0.070
	GRANITE	0.000	0.000	0.000	0.000	0.400	0.000	0.400
	LONG CREEK	0.000	0.000	0.000	0.000	0.450	0.000	0.450
	MONUMENT	0.000	0.000	0.070	0.180	0.000	0.000	0.250
	PRAIRIE CITY	0.000	0.000	0.000	0.000	0.200	0.000	0.200
TOTAL		0.000	0.000	0.070	0.180	1.980	0.000	2.230
HARNEY	HINES	0.000	0.000	0.000	0.000	0.550	0.000	0.550
	TOTAL	0.000	0.000	0.000	0.000	0.550	0.000	0.550
HOOD RIVER	CASCADE LOCKS	0.000	0.000	0.000	0.000	1.610	0.000	1.610
	TOTAL	0.000	0.000	0.000	0.000	1.610	0.000	1.610
JACKSON	ASHLAND	0.170	0.000	0.180	0.000	2.440	0.000	2.790
	BUTTE FALLS	0.000	0.000	0.000	0.000	0.930	0.000	0.930
	CENTRAL POINT	0.000	0.000	0.000	0.000	2.300	0.000	2.300
	EAGLE POINT	0.000	0.000	0.000	0.000	2.990	0.000	2.990
	JACKSONVILLE	0.000	0.000	0.000	0.230	0.590	0.000	0.820
	MEDFORD	0.100	0.000	0.200	0.670	23.870	0.000	24.840
	PHOENIX	0.000	0.000	0.000	0.000	0.600	0.000	0.600
	ROGUE RIVER	0.000	0.000	0.000	0.000	0.380	0.000	0.380
	SHADY COVE	0.000	0.000	0.000	0.000	2.160	0.000	2.160
	TALENT	0.000	0.000	0.000	0.000	0.160	0.000	0.160
TOTAL		0.270	0.000	0.380	0.900	36.420	0.000	37.970
JEFFERSON	MADRAS	0.000	0.000	0.010	0.130	2.460	0.000	2.600
	TOTAL	0.000	0.000	0.010	0.130	2.460	0.000	2.600
JOSEPHINE	CAVE JUNCTION	0.000	0.000	0.000	0.000	1.730	0.000	1.730
	GRANTS PASS	0.000	0.000	0.000	0.280	14.720	0.000	15.000
	TOTAL	0.000	0.000	0.000	0.280	16.450	0.000	16.730
KLAMATH	BONANZA	0.000	0.000	0.000	0.000	1.330	0.000	1.330
	CHILOQUIN	0.000	0.000	0.000	0.000	0.460	0.000	0.460
	KLAMATH FALLS	0.000	0.190	0.090	0.000	7.220	0.000	7.500
	MERRILL	0.000	0.000	0.000	0.000	0.150	0.000	0.150
	TOTAL	0.000	0.190	0.090	0.000	9.160	0.000	9.440

**2023 OREGON MILEAGE REPORT
COUNTY ROADS WITHIN CITY LIMITS (MUNICIPAL EXTENSIONS)**

COUNTY	CITY	UNIMPROVED	GRADED	GRAVEL	OIL MAT	AC	CONCRETE	MILES
LAKE	LAKEVIEW	0.000	0.000	0.070	0.000	6.000	1.530	7.600
	PAISLEY	0.000	0.000	0.000	0.000	0.200	0.000	0.200
	TOTAL	0.000	0.000	0.070	0.000	6.200	1.530	7.800
LANE	COBURG	0.000	0.000	0.000	0.000	2.143	0.000	2.143
	COTTAGE GROVE	0.000	0.000	0.000	0.005	0.136	0.000	0.141
	CRESWELL	0.000	0.000	0.000	0.266	0.684	0.000	0.950
	DUNES CITY	0.000	0.000	0.133	1.284	3.140	0.000	4.557
	EUGENE	0.000	0.000	0.000	0.036	13.122	0.000	13.158
	FLORENCE	0.000	0.000	0.000	0.446	2.963	0.000	3.409
	JUNCTION CITY	0.000	0.000	0.000	0.071	3.744	0.000	3.815
	LOWELL	0.000	0.000	0.000	0.000	2.514	0.000	2.514
	OAKRIDGE	0.000	0.000	0.000	0.268	2.168	0.000	2.436
	SPRINGFIELD	0.000	0.000	0.000	0.300	3.012	0.000	3.312
	VENETA	0.000	0.000	0.000	0.000	2.070	0.000	2.070
	WESTFIR	0.000	0.000	0.000	0.000	2.887	0.000	2.887
TOTAL	0.000	0.000	0.133	2.676	38.583	0.000	41.392	
LINCOLN	DEPOE BAY	0.000	0.000	0.000	0.000	0.580	0.000	0.580
	LINCOLN CITY	0.000	0.000	0.000	0.000	1.840	0.000	1.840
	NEWPORT	0.000	0.000	1.000	0.000	3.010	0.000	4.010
	SILETZ	0.000	0.000	0.000	0.000	1.150	0.000	1.150
	TOLEDO	0.000	0.000	0.100	0.000	1.880	0.000	1.980
	WALDPORT	0.000	0.000	0.000	0.000	0.330	0.000	0.330
	YACHATS	0.000	0.000	0.000	0.000	1.770	0.000	1.770
TOTAL	0.000	0.000	1.100	0.000	10.560	0.000	11.660	
LINN	ALBANY	0.000	0.000	0.000	0.440	2.140	0.000	2.580
	BROWNSVILLE	0.000	0.000	0.000	0.110	1.980	0.000	2.090
	HALSEY	0.000	0.000	0.000	1.280	0.230	0.000	1.510
	HARRISBURG	0.000	0.000	0.000	0.000	0.610	0.000	0.610
	LEBANON	0.000	0.000	0.150	0.000	2.420	0.000	2.570
	LYONS	0.000	0.000	0.000	0.000	1.130	0.000	1.130
	MILL CITY	0.000	0.000	0.000	0.000	1.620	0.000	1.620
	MILLERSBURG	0.000	0.000	0.000	1.290	7.510	0.000	8.800
	SCIO	0.000	0.000	0.000	0.000	0.500	0.000	0.500
	SODAVILLE	0.000	0.000	0.000	0.000	1.030	0.000	1.030
	SWEET HOME	0.000	0.000	0.000	0.000	0.650	0.000	0.650
	TANGENT	0.000	0.000	0.630	0.270	4.700	0.000	5.600
WATERLOO	0.000	0.000	0.000	0.000	0.700	0.000	0.700	
TOTAL	0.000	0.000	0.780	3.390	25.220	0.000	29.390	

**2023 OREGON MILEAGE REPORT
COUNTY ROADS WITHIN CITY LIMITS (MUNICIPAL EXTENSIONS)**

COUNTY	CITY	UNIMPROVED	GRADED	GRAVEL	OIL MAT	AC	CONCRETE	MILES
MALHEUR	JORDAN VALLEY	0.000	0.000	0.000	0.000	0.030	0.000	0.030
	NYSSA	0.000	0.000	0.000	0.000	0.270	0.000	0.270
	ONTARIO	0.000	0.000	0.190	0.000	4.420	0.000	4.610
	VALE	0.000	0.000	0.010	0.000	0.240	0.000	0.250
	TOTAL	0.000	0.000	0.200	0.000	4.960	0.000	5.160
MARION	AUMSVILLE	0.000	0.000	0.000	0.000	2.370	0.000	2.370
	AURORA	0.000	0.000	0.000	0.000	0.435	0.000	0.435
	DONALD	0.000	0.000	0.000	0.000	1.300	0.000	1.300
	GATES	0.000	0.000	0.000	0.000	1.673	0.000	1.673
	GERVAIS	0.000	0.000	0.000	0.000	1.640	0.000	1.640
	HUBBARD	0.000	0.000	0.000	0.000	0.253	0.000	0.253
	JEFFERSON	0.000	0.000	0.000	0.000	1.201	0.000	1.201
	MILL CITY	0.000	0.000	0.050	0.000	0.810	0.000	0.860
	MT. ANGEL	0.000	0.000	0.367	0.000	0.945	0.000	1.312
	SALEM	0.000	0.000	0.000	0.000	0.964	0.000	0.964
	SCOTT'S MILLS	0.000	0.000	0.270	0.000	1.560	0.000	1.830
	SILVERTON	0.000	0.000	0.433	0.700	4.717	0.000	5.850
	ST. PAUL	0.000	0.000	0.000	0.000	0.506	0.000	0.506
	STAYTON	0.000	0.000	0.000	0.000	6.566	0.000	6.566
	SUBLIMITY	0.000	0.000	0.000	0.000	3.220	0.000	3.220
	TURNER	0.000	0.000	0.370	0.000	3.200	0.000	3.570
WOODBURN	0.000	0.000	0.000	0.000	1.240	0.000	1.240	
	TOTAL	0.000	0.000	1.490	0.700	32.600	0.000	34.790
MORROW	BOARDMAN	0.000	0.000	0.000	0.000	0.770	0.000	0.770
	HEPPNER	0.000	0.000	0.000	0.000	0.030	0.000	0.030
	IONE	0.000	0.000	0.000	0.000	0.440	0.000	0.440
	TOTAL	0.000	0.000	0.000	0.000	1.240	0.000	1.240
MULTNOMAH	FAIRVIEW	0.000	0.000	0.000	0.000	9.570	1.540	11.110
	PORTLAND	0.000	0.000	0.000	0.000	1.080	3.690	4.770
	TROUTDALE	0.000	0.000	0.000	0.260	13.800	0.670	14.730
	WOOD VILLAGE	0.000	0.000	0.000	0.000	4.510	0.160	4.670
	TOTAL	0.000	0.000	0.000	0.260	28.960	6.060	35.280
POLK	DALLAS	0.000	0.000	0.000	0.000	0.340	0.000	0.340
	FALLS CITY	0.000	0.000	0.000	0.000	0.240	0.000	0.240
	INDEPENDENCE	0.000	0.000	0.000	0.000	0.130	0.000	0.130
	MONMOUTH	0.000	0.000	0.000	0.000	0.360	0.000	0.360
	SALEM	0.000	0.000	0.000	0.000	0.580	0.000	0.580
	TOTAL	0.000	0.000	0.000	0.000	1.650	0.000	1.650

**2023 OREGON MILEAGE REPORT
COUNTY ROADS WITHIN CITY LIMITS (MUNICIPAL EXTENSIONS)**

COUNTY	CITY	UNIMPROVED	GRADED	GRAVEL	OIL MAT	AC	CONCRETE	MILES
SHERMAN	GRASS VALLEY	0.000	0.000	0.290	0.000	0.000	0.000	0.290
	MORO	0.000	0.000	0.000	0.000	0.670	0.000	0.670
	RUFUS	0.000	0.000	0.000	0.000	0.575	0.000	0.575
	WASCO	0.000	0.000	0.000	0.000	1.105	0.000	1.105
	TOTAL	0.000	0.000	0.290	0.000	2.350	0.000	2.640
TILLAMOOK	BAY CITY	0.000	0.000	0.000	0.000	0.447	0.000	0.447
	MANZANITA	0.000	0.000	0.114	0.000	0.678	0.000	0.792
	NEHALEM	0.000	0.000	0.000	0.000	0.443	0.000	0.443
	ROCKAWAY BEACH	0.000	0.000	1.106	0.000	1.343	0.000	2.449
	TILLAMOOK	0.000	0.000	0.000	0.000	1.158	0.000	1.158
	WHEELER	0.000	0.000	0.076	0.000	0.029	0.000	0.105
	TOTAL	0.000	0.000	1.296	0.000	4.098	0.000	5.394
UMATILLA	ADAMS	0.000	0.000	0.000	0.000	0.140	0.000	0.140
	ATHENA	0.000	0.000	0.000	0.550	0.260	0.000	0.810
	ECHO	0.000	0.000	0.000	0.000	0.790	0.000	0.790
	HELIX	0.000	0.000	0.000	0.000	0.530	0.000	0.530
	HERMISTON	0.000	0.000	0.010	0.810	2.780	0.000	3.600
	MILTON-FREEWATER	0.000	0.000	0.000	0.000	0.010	0.000	0.010
	PENDLETON	0.000	0.000	0.100	2.230	1.200	0.000	3.530
	PILOT ROCK	0.000	0.000	0.270	0.880	0.840	0.000	1.990
	STANFIELD	0.000	0.000	0.000	0.490	0.260	0.000	0.750
	UKIAH	0.000	0.000	0.240	0.220	0.270	0.000	0.730
	UMATILLA	0.000	0.000	0.000	0.640	0.180	0.000	0.820
	WESTON	0.000	0.000	0.000	0.500	0.020	0.000	0.520
	TOTAL	0.000	0.000	0.620	6.320	7.280	0.000	14.220
UNION	COVE	0.000	0.000	0.860	0.000	0.000	0.000	0.860
	ELGIN	0.000	0.000	0.000	0.020	0.000	0.000	0.020
	IMBLER	0.000	0.000	0.000	0.270	0.000	0.000	0.270
	ISLAND CITY	0.000	0.000	0.000	0.700	0.000	0.000	0.700
	LA GRANDE	0.000	0.000	0.450	0.550	0.000	0.000	1.000
	NORTH POWDER	0.000	0.000	0.780	0.000	0.290	0.000	1.070
	SUMMERVILLE	0.000	0.000	0.000	0.020	0.340	0.000	0.360
	TOTAL	0.000	0.000	2.090	1.560	0.630	0.000	4.280
WALLOWA	ENTERPRISE	0.000	0.000	0.000	0.000	0.230	0.000	0.230
	JOSEPH	0.000	0.000	0.000	0.000	0.250	0.000	0.250
	TOTAL	0.000	0.000	0.000	0.000	0.480	0.000	0.480

**2023 OREGON MILEAGE REPORT
COUNTY ROADS WITHIN CITY LIMITS (MUNICIPAL EXTENSIONS)**

COUNTY	CITY	UNIMPROVED	GRADED	GRAVEL	OIL MAT	AC	CONCRETE	MILES
WASCO	MAUPIN	0.000	0.000	0.000	0.770	0.000	0.000	0.770
	MOSIER	0.000	0.000	0.000	0.000	0.760	0.000	0.760
	TOTAL	0.000	0.000	0.000	0.770	0.760	0.000	1.530
WASHINGTON	BANKS	0.000	0.000	0.000	0.000	0.230		0.230
	BEAVERTON	0.000	0.000	0.005	0.068	38.954	0.058	39.085
	CORNELIUS	0.000	0.000	0.000	0.000	0.030	0.000	0.030
	DURHAM	0.000	0.000	0.000	0.000	0.162	0.000	0.162
	FOREST GROVE	0.000	0.000	0.000	0.000	5.210	0.000	5.210
	GASTON	0.000	0.000	0.000	0.050	0.015	0.000	0.065
	HILLSBORO	0.000	0.000	0.470	0.000	28.268	4.520	33.258
	KING CITY	0.000	0.000	0.000	0.000	0.810	0.000	0.810
	NORTH PLAINS	0.000	0.000	0.000	0.000	2.000	0.000	2.000
	PORTLAND	0.000	0.000	0.000	0.000	0.762	0.000	0.762
	SHERWOOD	0.000	0.000	0.002	0.348	6.980	0.000	7.330
	TIGARD	0.000	0.000	0.000	0.000	4.796	0.000	4.796
	TUALATIN	0.000	0.000	0.080	0.000	7.130	0.000	7.210
	WILSONVILLE	0.000	0.000	0.000	0.000	0.020	0.000	0.020
TOTAL	0.000	0.000	0.557	0.466	95.367	4.578	100.968	
WHEELER	FOSSIL	0.000	0.000	0.156	0.000	0.000	0.000	0.156
	MITCHELL	0.000	0.000	0.182	0.000	0.000	0.000	0.182
	SPRAY	0.000	0.000	0.000	0.314	0.268	0.000	0.582
TOTAL	0.000	0.000	0.338	0.314	0.268	0.000	0.920	
YAMHILL	CARLTON	0.000	0.000	0.000	0.000	0.345	0.000	0.345
	DAYTON	0.000	0.000	0.000	0.060	0.460	0.170	0.690
	DUNDEE	0.000	0.000	0.300	0.000	1.080	0.000	1.380
	GASTON	0.000	0.000	0.000	0.000	0.600	0.000	0.600
	LAFAYETTE	0.000	0.000	0.000	0.110	0.120	0.000	0.230
	MCMINNVILLE	0.000	0.000	0.540	0.200	2.140	0.000	2.880
	NEWBERG	0.000	0.000	0.280	0.180	6.530	0.000	6.990
	SHERIDAN	0.000	0.000	0.470	0.000	0.950	0.000	1.420
	YAMHILL	0.000	0.000	0.000	0.000	0.420	0.000	0.420
TOTAL	0.000	0.000	1.590	0.550	12.645	0.170	14.955	

TOTAL MUNICIPAL EXTENSIONS							
UNIMPROVED	GRADED	GRAVEL	OIL MAT	AC	CONCRETE	MILES	
0.600	0.190	15.954	38.056	466.571	12.398	533.769	

**2023 OREGON MILEAGE REPORT
LOCAL ACCESS MILEAGE**

COUNTY	UNIMPROVED	GRADED	GRAVEL	OIL MAT	AC	CONCRETE	MILES
BAKER	2.730	1.410	8.070	0.000	0.000	0.000	12.210
BENTON	0.000	0.000	47.930	6.480	21.020	0.000	75.430
CLACKAMAS	8.330	9.000	72.470	14.000	7.740	1.000	112.540
CLATSOP	0.000	0.000	21.140	0.520	10.190	0.000	31.850
COLUMBIA	0.000	0.110	9.870	1.230	0.130	0.000	11.340
COOS	0.830	2.040	52.750	2.320	2.230	0.000	60.170
CROOK	46.120	49.730	7.480	0.220	0.000	0.000	103.550
CURRY	0.000	0.000	0.000	0.090	1.510	0.000	1.600
DESCHUTES	1.520	197.950	135.380	67.370	8.500	0.000	410.720
DOUGLAS	32.770	57.050	236.600	9.600	35.070	0.680	371.770
GILLIAM	0.000	0.360	0.000	0.000	0.000	0.000	0.360
GRANT	201.700	56.350	36.340	0.160	0.000	0.000	294.550
HARNEY	1,369.180	77.000	49.320	2.970	0.000	0.000	1,498.470
HOOD RIVER	0.900	11.410	18.960	1.190	0.880	0.000	33.340
JACKSON	20.060	2.120	71.050	1.570	17.400	0.000	112.200
JEFFERSON	143.300	12.910	50.270	2.450	0.000	0.000	208.930
JOSEPHINE	1.810	4.280	163.280	15.380	10.500	0.000	195.250
KLAMATH	146.630	339.310	381.520	14.390	1.500	0.000	883.350
LAKE	274.610	71.590	32.620	0.000	1.620	0.000	380.440
LANE	0.010	0.090	1.140	0.180	0.030	0.000	1.450
LINCOLN	1.720	0.860	70.180	17.080	0.640	0.000	90.480
LINN	0.940	0.000	23.870	4.970	4.220	0.000	34.000
MALHEUR	260.660	58.320	49.760	6.200	0.000	0.350	375.290
MARION	0.000	0.000	61.730	2.530	15.940	0.000	80.200
MORROW	1.600	0.000	0.150	1.320	0.000	0.000	3.070
MULTNOMAH	0.050	0.010	0.670	0.190	0.070	0.010	1.000
POLK	5.090	3.300	18.350	0.000	1.060	0.000	27.800
SHERMAN	0.000	0.000	0.810	0.000	0.260	0.000	1.070
TILLAMOOK	0.000	0.000	23.412	0.000	17.375	0.000	40.787
UMATILLA	39.680	66.320	56.300	12.510	4.810	0.000	179.620
UNION	0.000	3.130	14.770	0.340	0.240	0.000	18.480
WALLOWA	2.000	1.410	4.100	0.000	0.000	0.000	7.510
WASCO	16.120	26.620	32.710	13.460	0.000	0.000	88.910
WASHINGTON	0.000	0.000	13.840	1.610	12.860	0.000	28.310
WHEELER	88.650	24.120	18.970	2.570	0.000	0.000	134.310
YAMHILL	0.000	0.000	38.370	0.000	0.000	0.000	38.370
TOTAL	2,667.010	1,076.800	1,824.182	202.900	175.795	2.040	5,948.727



City Mileage

**2023 OREGON MILEAGE REPORT
CITY MILEAGE**

COUNTY	CITY	UNIMPROVED	GRADED	GRAVEL	OIL MAT	AC	CONCRETE	MILES
BAKER	BAKER CITY	0.000	0.000	9.640	0.000	60.709	0.000	70.349
	GREENHORN	0.000	0.000	0.910	0.000	0.000	0.000	0.910
	HAINES	0.430	1.710	7.170	0.500	0.900	0.000	10.710
	HALFWAY	0.940	0.000	0.960	0.000	4.610	0.000	6.510
	HUNTINGTON	0.100	0.000	1.000	0.330	5.750	0.000	7.180
	RICHLAND	0.000	0.000	0.700	0.000	1.200	0.000	1.900
	SUMPTER	1.850	1.210	6.520	0.280	0.390	0.000	10.250
	TOTAL		3.320	2.920	26.900	1.110	73.559	0.000
BENTON	ADAIR VILLAGE	0.000	0.000	0.640	0.000	6.590	0.000	7.230
	ALBANY	0.000	0.000	0.150	1.210	34.540	0.140	36.040
	CORVALLIS	0.000	0.610	3.720	0.740	166.970	17.240	189.280
	MONROE	0.000	0.000	1.510	0.000	2.970	0.000	4.480
	PHILOMATH	0.630	0.000	0.780	0.000	17.980	0.000	19.390
	TOTAL		0.630	0.610	6.800	1.950	229.050	17.380
CLACKAMAS	BARLOW	0.000	0.000	0.000	0.000	1.000	0.000	1.000
	CANBY	0.000	0.000	0.400	0.000	67.320	0.000	67.720
	ESTACADA	0.000	0.000	0.590	0.000	26.090	0.100	26.780
	GLADSTONE	0.940	0.300	1.760	1.650	35.230	0.000	39.880
	HAPPY VALLEY	0.000	0.000	0.000	0.000	85.050	0.000	85.050
	JOHNSON CITY	0.000	0.000	0.000	0.000	1.670	0.000	1.670
	LAKE OSWEGO	0.000	0.000	2.870	0.000	152.450	0.000	155.320
	MILWAUKIE	0.000	0.050	0.000	0.000	75.790	0.040	75.880
	MOLALLA	0.000	0.000	1.620	0.000	36.110	0.250	37.980
	OREGON CITY	5.190	0.000	0.440	0.000	139.780	0.000	145.410
	PORTLAND	0.290	0.590	0.050	0.180	3.790	0.000	4.900
	RIVERGROVE	0.000	0.000	0.000	0.000	0.050	0.020	0.070
	SANDY	0.000	0.000	0.790	0.000	44.200	0.410	45.400
	TUALATIN	0.000	0.000	0.000	0.000	10.730	0.000	10.730
	WEST LINN	0.000	0.000	0.000	0.000	111.000	3.000	114.000
WILSONVILLE	0.000	0.000	0.370	0.000	71.337	9.230	80.937	
TOTAL		6.420	0.940	8.890	1.830	861.597	13.050	892.727

**2023 OREGON MILEAGE REPORT
CITY MILEAGE**

COUNTY	CITY	UNIMPROVED	GRADED	GRAVEL	OIL MAT	AC	CONCRETE	MILES
CLATSOP	ASTORIA	0.000	0.000	0.010	6.100	38.800	4.690	49.600
	CANNON BEACH	0.000	0.000	4.000	0.400	18.780	0.000	23.180
	GEARHART	0.000	0.000	0.750	0.000	14.770	0.000	15.520
	SEASIDE	0.000	0.220	2.900	0.000	36.230	0.150	39.500
	WARRENTON	0.060	0.000	3.590	0.000	28.740	0.000	32.390
	TOTAL		0.060	0.220	11.250	6.500	137.320	4.840
COLUMBIA	CLATSKANIE	0.000	0.000	0.290	0.000	9.490	0.000	9.780
	COLUMBIA CITY	0.000	0.000	0.490	0.000	13.450	0.000	13.940
	PRESCOTT	0.000	0.000	0.200	0.000	0.800	0.000	1.000
	RAINIER	0.000	0.000	1.060	0.500	6.320	0.490	8.370
	SCAPPOOSE	0.000	0.000	0.690	3.150	28.960	0.000	32.800
	ST. HELENS	2.000	0.000	1.700	0.000	55.000	0.000	58.700
	VERNONIA	0.000	0.580	3.770	2.560	13.280	0.000	20.190
TOTAL		2.000	0.580	8.200	6.210	127.300	0.490	144.780
COOS	BANDON	0.000	0.000	0.000	0.000	28.650	2.310	30.960
	COOS BAY	1.900	0.890	9.250	0.000	67.000	7.070	86.110
	COQUILLE	0.400	0.650	3.740	0.000	14.370	0.460	19.620
	LAKESIDE	0.300	0.000	5.190	0.000	4.250	0.000	9.740
	MYRTLE POINT	1.040	0.000	1.700	0.000	12.570	0.940	16.250
	NORTH BEND	0.000	0.000	7.070	0.000	49.750	5.710	62.530
	POWERS	0.000	0.000	2.100	0.000	4.900	0.000	7.000
TOTAL		3.640	1.540	29.050	0.000	181.490	16.490	232.210
CROOK	PRINEVILLE	0.000	2.410	9.640	0.000	59.020	0.000	71.070
	TOTAL	0.000	2.410	9.640	0.000	59.020	0.000	71.070
CURRY	BROOKINGS	0.000	0.000	0.400	12.200	20.200	0.000	32.800
	GOLD BEACH	0.000	0.000	0.180	0.000	15.720	0.000	15.900
	PORT ORFORD	0.520	0.000	1.500	0.500	15.830	0.000	18.350
TOTAL		0.520	0.000	2.080	12.700	51.750	0.000	67.050

**2023 OREGON MILEAGE REPORT
CITY MILEAGE**

COUNTY	CITY	UNIMPROVED	GRADED	GRAVEL	OIL MAT	AC	CONCRETE	MILES
DESCHUTES	BEND	0.000	0.000	4.060	0.000	428.060	3.600	435.720
	LA PINE	7.940	0.000	0.000	0.000	8.000	0.000	15.940
	REDMOND	0.000	0.000	0.000	39.680	142.730	0.400	182.810
	SISTERS	0.000	1.170	0.210	0.000	31.040	0.000	32.420
	TOTAL	7.940	1.170	4.270	39.680	609.830	4.000	666.890
DOUGLAS	CANYONVILLE	0.000	0.000	1.400	0.340	7.220	0.000	8.960
	DRAIN	0.000	0.000	0.670	1.640	6.790	0.000	9.100
	ELKTON	0.000	0.000	0.000	0.000	3.260	0.000	3.260
	GLENDALE	0.000	0.000	1.300	0.000	5.430	0.000	6.730
	MYRTLE CREEK	0.100	0.000	0.600	4.700	12.170	0.000	17.570
	OAKLAND	4.100	0.000	0.370	2.000	7.570	0.000	14.040
	REEDSPORT	0.000	0.000	1.100	0.000	21.060	0.000	22.160
	RIDDLE	0.520	0.000	1.120	0.000	7.340	0.000	8.980
	ROSEBURG	0.230	0.280	5.060	6.340	105.950	1.880	119.740
	SUTHERLIN	0.000	0.920	2.170	1.510	30.060	0.000	34.660
	WINSTON	0.040	0.370	0.800	4.290	15.350	0.000	20.850
	YONCALLA	1.550	0.460	1.050	0.000	6.580	0.000	9.640
TOTAL	6.540	2.030	15.640	20.820	228.780	1.880	275.690	
GILLIAM	ARLINGTON	0.000	0.000	1.000	0.000	10.870	0.000	11.870
	CONDON	0.000	0.360	2.440	10.200	0.410	0.000	13.410
	LONEROCK	0.220	0.000	0.250	0.330	0.000	0.000	0.800
TOTAL	0.220	0.360	3.690	10.530	11.280	0.000	26.080	
GRANT	CANYON CITY	0.100	0.000	0.590	3.950	2.920	0.000	7.560
	DAYVILLE	0.060	0.000	0.000	0.000	3.230	0.000	3.290
	GRANITE	5.010	0.000	0.000	0.500	0.000	0.000	5.510
	JOHN DAY	0.280	0.000	2.070	1.420	10.250	0.000	14.020
	LONG CREEK	0.100	0.000	0.690	1.430	0.000	0.000	2.220
	MONUMENT	0.000	0.700	1.250	0.000	2.900	0.000	4.850
	MOUNT VERNON	0.000	0.000	0.550	0.000	2.450	0.000	3.000
	PRAIRIE CITY	0.300	0.000	0.560	0.170	8.920	0.000	9.950
	SENECA	2.120	0.100	3.770	0.000	2.160	0.000	8.150
TOTAL	7.970	0.800	9.480	7.470	32.830	0.000	58.550	

**2023 OREGON MILEAGE REPORT
CITY MILEAGE**

COUNTY	CITY	UNIMPROVED	GRADED	GRAVEL	OIL MAT	AC	CONCRETE	MILES
HARNEY	BURNS	0.000	0.000	2.180	3.510	33.410	0.000	39.100
	HINES	0.000	0.000	0.000	0.000	13.200	0.000	13.200
	TOTAL	0.000	0.000	2.180	3.510	46.610	0.000	52.300
HOOD RIVER	CASCADE LOCKS	0.000	0.000	0.000	0.130	6.520	0.000	6.650
	HOOD RIVER	0.000	0.000	0.160	8.890	29.900	0.240	39.190
	TOTAL	0.000	0.000	0.160	9.020	36.420	0.240	45.840
JACKSON	ASHLAND	0.070	0.630	7.350	0.440	95.820	0.190	104.500
	BUTTE FALLS	0.600	0.000	4.000	0.000	4.200	0.000	8.800
	CENTRAL POINT	0.000	0.000	2.030	0.000	71.860	0.000	73.890
	EAGLE POINT	0.000	0.000	1.760	3.120	36.260	0.000	41.140
	GOLD HILL	0.200	0.500	0.900	2.560	4.420	0.000	8.580
	JACKSONVILLE	0.000	0.480	0.260	1.700	16.450	0.130	19.020
	MEDFORD	1.210	0.000	12.350	16.830	267.380	3.550	301.320
	PHOENIX	0.000	0.000	0.000	6.860	13.240	0.000	20.100
	ROGUE RIVER	0.000	0.000	0.320	0.000	10.550	0.000	10.870
	SHADY COVE	0.220	0.000	4.750	0.000	9.900	0.000	14.870
	TALENT	0.210	0.000	0.260	3.320	18.000	0.000	21.790
TOTAL	2.510	1.610	33.980	34.830	548.080	3.870	624.880	
JEFFERSON	CULVER	0.450	1.200	0.000	0.000	9.000	0.000	10.650
	MADRAS	0.000	0.000	13.820	0.000	49.760	0.000	63.580
	METOLIUS	0.000	0.000	0.000	8.394	0.662	0.000	9.056
TOTAL	0.450	1.200	13.820	8.394	59.422	0.000	83.286	
JOSEPHINE	CAVE JUNCTION	0.060	0.070	0.110	0.260	10.080	0.000	10.580
	GRANTS PASS	0.790	0.240	3.250	1.490	144.510	2.110	152.390
	TOTAL	0.850	0.310	3.360	1.750	154.590	2.110	162.970

**2023 OREGON MILEAGE REPORT
CITY MILEAGE**

COUNTY	CITY	UNIMPROVED	GRADED	GRAVEL	OIL MAT	AC	CONCRETE	MILES
KLAMATH	BONANZA	0.300	0.210	1.800	0.000	4.980	0.000	7.290
	CHILOQUIN	0.210	0.040	0.010	0.590	8.000	0.000	8.850
	KLAMATH FALLS	0.000	18.510	3.290	0.000	122.650	1.580	146.030
	MALIN	0.330	0.420	0.650	0.000	4.810	0.000	6.210
	MERRILL	0.190	0.000	1.900	0.000	4.900	0.000	6.990
	TOTAL		1.030	19.180	7.650	0.590	145.340	1.580
LAKE	LAKEVIEW	0.000	0.000	3.770	0.000	21.880	0.000	25.650
	PAISLEY	0.100	0.000	0.200	1.800	0.300	0.000	2.400
	TOTAL	0.100	0.000	3.970	1.800	22.180	0.000	28.050
LANE	COBURG	0.000	0.000	1.320	1.700	6.130		9.150
	COTTAGE GROVE	0.000	3.470	1.160	0.000	45.590	0.630	50.850
	CRESWELL	0.420	0.000	0.000	0.100	21.640	0.000	22.160
	DUNES CITY	0.000	0.710	0.000	0.000	10.270	0.000	10.980
	EUGENE	0.000	0.000	27.650	0.060	518.010	50.310	596.030
	FLORENCE	0.000	0.000	0.100	0.000	46.400	0.000	46.500
	JUNCTION CITY	0.000	0.000	2.000	0.000	32.580	0.000	34.580
	LOWELL	0.340	0.000	0.480	0.000	5.280	0.000	6.100
	OAKRIDGE	0.600	0.000	1.890	7.380	10.370	4.200	24.440
	SPRINGFIELD	0.890	3.400	12.110	18.930	186.010	10.310	231.650
	VENETA	0.000	0.000	0.490	0.000	22.550	0.000	23.040
	WEST FIR	0.000	0.000	0.000	0.000	0.250	0.000	0.250
TOTAL		2.250	7.580	47.200	28.170	905.080	65.450	1,055.730
LINCOLN	DEPOE BAY	0.000	0.450	0.240	3.920	7.650	0.000	12.260
	LINCOLN CITY	0.000	0.000	8.148	0.000	73.221	0.000	81.369
	NEWPORT	0.000	0.000	10.840	0.000	51.830	0.270	62.940
	SILETZ	0.000	0.000	1.250	0.000	7.020	0.000	8.270
	TOLEDO	3.430	0.000	3.780	0.000	17.730	0.000	24.940
	WALDPORT	0.000	0.000	0.000	0.000	15.380	0.000	15.380
	YACHATS	0.000	0.000	1.820	0.000	12.500	0.000	14.320
TOTAL		3.430	0.450	26.078	3.920	185.331	0.270	219.479

**2023 OREGON MILEAGE REPORT
CITY MILEAGE**

COUNTY	CITY	UNIMPROVED	GRADED	GRAVEL	OIL MAT	AC	CONCRETE	MILES
LINN	ALBANY	0.000	0.480	0.000	5.990	154.930	3.920	165.320
	BROWNSVILLE	0.000	0.000	1.590	0.750	8.580	0.050	10.970
	GATES	0.000	0.000	0.000	0.000	0.280	0.000	0.280
	HALSEY	0.710	0.000	0.070	0.000	8.350	0.000	9.130
	HARRISBURG	1.831	0.000	0.000	1.653	13.076	0.085	16.645
	IDANHA	0.000	0.000	0.340	0.000	1.420	0.000	1.760
	LEBANON	3.660	1.290	1.130	2.880	76.090	1.970	87.020
	LYONS	0.000	0.000	0.000	0.000	10.730	0.000	10.730
	MILL CITY	0.250	0.900	0.000	0.000	13.820	0.000	14.970
	MILLERSBURG	0.000	0.000	0.000	0.000	17.550	0.140	17.690
	SCIO	0.400	0.000	0.130	4.950	0.620	0.000	6.100
	SODAVILLE	0.000	0.000	0.880	0.400	3.400	0.050	4.730
	SWEET HOME	1.690	0.000	2.530	4.890	35.750	0.000	44.860
	TANGENT	0.000	0.000	0.100	0.000	1.540	0.000	1.640
	WATERLOO	0.000	0.000	0.720	0.610	1.850	0.000	3.180
	TOTAL	8.541	2.670	7.490	22.123	347.986	6.215	395.025
MALHEUR	ADRIAN	0.160	0.000	2.590	1.760	0.000	0.000	4.510
	JORDAN VALLEY	0.000	0.000	0.000	0.000	2.160	0.000	2.160
	NYSSA	0.570	0.000	7.690	8.310	9.490	0.000	26.060
	ONTARIO	0.050	0.060	9.050	0.410	68.940	0.000	78.510
	VALE	0.300	0.500	1.690	2.890	10.080	0.000	15.460
		TOTAL	1.080	0.560	21.020	13.370	90.670	0.000

**2023 OREGON MILEAGE REPORT
CITY MILEAGE**

COUNTY	CITY	UNIMPROVED	GRADED	GRAVEL	OIL MAT	AC	CONCRETE	MILES
MARION	AUMSVILLE	0.080	0.000	0.000	0.000	11.410	0.000	11.490
	AURORA	0.050	0.000	1.350	0.000	5.460	0.000	6.860
	DETROIT	0.190	0.050	1.640	0.270	5.350	0.000	7.500
	DONALD	0.000	0.000	0.340	0.000	2.960	0.000	3.300
	GATES	0.000	0.000	0.800	0.000	1.910	0.000	2.710
	GERVAIS	2.080	0.000	0.000	0.000	8.590	0.000	10.670
	HUBBARD	0.700	0.000	0.060	0.000	12.170	0.000	12.930
	IDANHA	0.000	0.000	0.000	0.000	1.090	0.000	1.090
	JEFFERSON	0.550	0.000	0.000	0.000	9.990	0.210	10.750
	KEIZER	0.000	0.000	0.290	0.000	106.120	0.000	106.410
	MILL CITY	0.000	0.200	0.000	0.000	3.750	0.000	3.950
	MT. ANGEL	0.050	0.000	0.870	1.370	10.880	0.000	13.170
	SALEM	8.620	0.830	15.650	97.030	302.620	83.140	507.890
	SCOTTS MILLS	0.180	0.000	0.940	0.600	7.040	0.000	8.760
	SILVERTON	2.250	0.220	2.040	0.000	31.820	1.070	37.400
	ST. PAUL	0.060	0.000	0.320	0.000	3.030	0.000	3.410
	STAYTON	0.480	0.690	0.490	2.350	22.340	0.000	26.350
	SUBLIMITY	0.000	0.000	0.000	0.100	12.070	0.000	12.170
TURNER	0.640	0.000	2.930	0.000	13.720	0.000	17.290	
WOODBURN	0.610	0.000	1.410	0.560	68.640	0.000	71.220	
	TOTAL	16.540	1.990	29.130	102.280	640.960	84.420	875.320
MORROW	BOARDMAN	0.000	0.000	0.470	0.000	20.070	0.000	20.540
	HEPPNER	1.500	0.000	1.250	0.000	9.750	0.000	12.500
	IONE	1.000	0.000	0.850	0.000	5.000	0.000	6.850
	IRRIGON	0.000	0.600	4.010	1.230	12.070	0.000	17.910
	LEXINGTON	0.000	0.600	2.200	0.000	4.700	0.000	7.500
		TOTAL	2.500	1.200	8.780	1.230	51.590	0.000
MULTNOMAH	FAIRVIEW	0.000	0.000	0.020	0.000	18.190	0.000	18.210
	GRESHAM	0.000	0.000	1.190	0.000	295.590	2.350	299.130
	LAKE OSWEGO	0.000	0.000	0.000	0.000	8.860	0.000	8.860
	MAYWOOD PARK	0.000	0.000	0.000	0.000	3.910	0.000	3.910
	MILWAUKIE	0.000	0.000	0.000	0.000	0.120	0.000	0.120
	PORTLAND	52.290	68.560	54.180	101.790	1,670.540	101.730	2,049.090
	TROUTDALE	0.000	0.000	0.000	0.000	43.339	0.000	43.339
	WOOD VILLAGE	0.000	0.000	0.000	0.000	5.240	0.000	5.240
	TOTAL	52.290	68.560	55.390	101.790	2,045.789	104.080	2,427.899

**2023 OREGON MILEAGE REPORT
CITY MILEAGE**

COUNTY	CITY	UNIMPROVED	GRADED	GRAVEL	OIL MAT	AC	CONCRETE	MILES
POLK	DALLAS	0.230	0.000	0.480	0.000	64.150	0.530	65.390
	FALLS CITY	0.000	0.000	7.170	0.000	7.120	0.000	14.290
	INDEPENDENCE	0.000	0.000	0.000	0.000	29.680	0.000	29.680
	MONMOUTH	0.140	0.000	0.540	0.000	36.590	0.190	37.460
	SALEM	1.230	0.150	3.160	19.010	57.270	14.400	95.220
	WILLAMINA	0.900	0.400	0.500	1.310	2.010	0.000	5.120
	TOTAL	2.500	0.550	11.850	20.320	196.820	15.120	247.160
SHERMAN	GRASS VALLEY	0.300	0.000	1.100	0.000	5.800	0.000	7.200
	MORO	0.000	2.100	0.790	4.300	0.000	0.000	7.190
	RUFUS	0.000	0.000	1.100	3.600	1.000	0.000	5.700
	WASCO	0.040	0.120	1.660	1.350	4.110	0.000	7.280
	TOTAL	0.340	2.220	4.650	9.250	10.910	0.000	27.370
TILLAMOOK	BAY CITY	0.600	0.000	1.910	0.550	11.390	0.000	14.450
	GARIBALDI	0.000	0.000	0.660	0.000	6.510	0.000	7.170
	MANZANITA	0.180	0.000	3.540	0.180	12.050	0.000	15.950
	NEHALEM	0.000	0.000	0.250	0.000	2.450	0.000	2.700
	ROCKAWAY BEACH	2.450	0.000	5.930	5.150	13.650	0.000	27.180
	TILLAMOOK	0.110	0.040	0.140	3.280	18.010	0.930	22.510
	WHEELER	0.660	0.340	1.000	0.000	6.000	0.000	8.000
	TOTAL	4.000	0.380	13.430	9.160	70.060	0.930	97.960

**2023 OREGON MILEAGE REPORT
CITY MILEAGE**

COUNTY	CITY	UNIMPROVED	GRADED	GRAVEL	OIL MAT	AC	CONCRETE	MILES
UMATILLA	ADAMS	0.520	0.000	1.360	0.000	2.050	0.000	3.930
	ATHENA	0.450	0.000	0.570	0.000	8.760	0.000	9.780
	ECHO	0.070	0.180	0.360	0.300	4.160	0.000	5.070
	HELIX	0.000	0.000	0.130	0.000	1.680	0.170	1.980
	HERMISTON	1.200	0.000	3.550	3.890	73.190	0.050	81.880
	MILTON-FREEWATER	0.000	0.000	4.660	0.000	27.900	0.000	32.560
	PENDLETON	0.680	0.000	6.400	0.000	84.310	0.140	91.530
	PILOT ROCK	0.000	1.050	0.500	1.500	6.500	0.000	9.550
	STANFIELD	0.140	0.000	1.180	0.000	9.440	0.000	10.760
	UKIAH	0.350	0.050	1.290	3.700	4.520	0.000	9.910
	UMATILLA	1.850	3.750	1.840	1.160	28.210	0.760	37.570
	WESTON	0.000	0.250	0.850	0.000	7.250	0.000	8.350
	TOTAL	5.260	5.280	22.690	10.550	257.970	1.120	302.870
UNION	COVE	0.000	0.000	1.240	0.000	5.280	0.000	6.520
	ELGIN	0.000	0.000	0.250	8.810	6.110	0.000	15.170
	IMBLER	0.000	0.000	0.680	0.180	1.560	0.000	2.420
	ISLAND CITY	0.000	0.000	0.000	0.000	8.450	0.000	8.450
	LA GRANDE	12.550	0.000	0.000	21.328	50.032	3.440	87.350
	NORTH POWDER	0.120	0.000	0.310	2.690	2.710	0.000	5.830
	SUMMERVILLE	0.000	0.000	0.050	0.000	1.070	0.000	1.120
	UNION	0.250	0.100	12.650	8.750	8.000	0.000	29.750
	TOTAL	12.920	0.100	15.180	41.758	83.212	3.440	156.610
WALLOWA	ENTERPRISE	0.700	0.000	4.150	0.650	16.900	0.000	22.400
	JOSEPH	1.410	0.000	3.090	0.000	10.680	0.000	15.180
	LOSTINE	0.000	0.000	0.890	0.300	1.010	0.000	2.200
	WALLOWA	0.360	0.400	0.720	4.710	2.240	0.000	8.430
	TOTAL	2.470	0.400	8.850	5.660	30.830	0.000	48.210

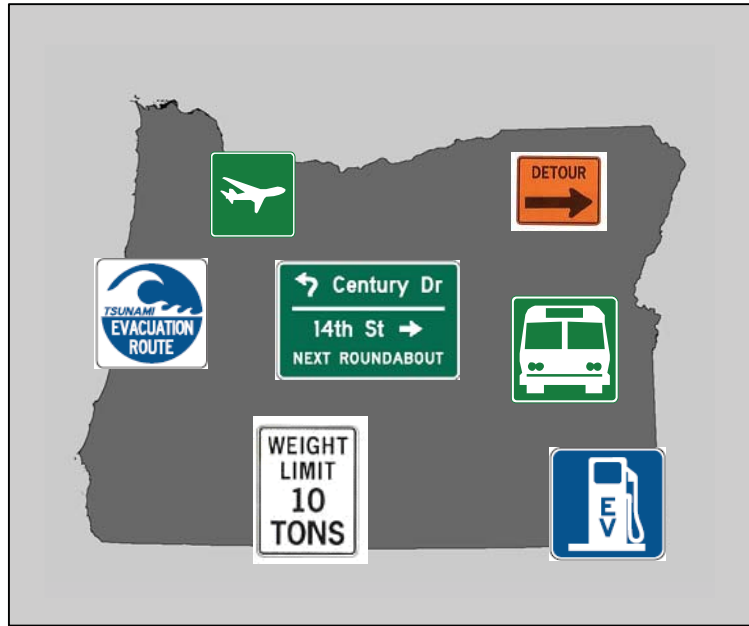
**2023 OREGON MILEAGE REPORT
CITY MILEAGE**

COUNTY	CITY	UNIMPROVED	GRADED	GRAVEL	OIL MAT	AC	CONCRETE	MILES
WASCO	ANTELOPE	0.400	0.000	0.000	0.000	2.150	0.000	2.550
	DUFUR	0.190	0.140	0.820	1.230	4.480	0.000	6.860
	MAUPIN	0.000	1.800	0.800	0.380	4.730	0.000	7.710
	MOSIER	0.000	0.000	0.080	0.000	2.740	0.000	2.820
	SHANIKO	0.650	0.150	1.400	1.000	0.000	0.000	3.200
	THE DALLES	0.000	0.000	13.100	32.900	52.900	0.000	98.900
	TOTAL		1.240	2.090	16.200	35.510	67.000	0.000
WASHINGTON	BANKS	0.330	0.000	0.000	0.000	5.060	0.000	5.390
	BEAVERTON	0.000	0.000	0.370	0.000	216.506	9.534	226.410
	CORNELIUS	0.000	1.560	0.040	0.120	40.400	2.650	44.770
	DURHAM	0.000	0.000	0.000	0.000	2.450	0.000	2.450
	FOREST GROVE	0.010	0.000	0.000	0.000	63.420	1.090	64.520
	GASTON	0.000	0.650	1.140	0.000	1.850	0.000	3.640
	HILLSBORO	2.380	0.000	1.650	1.520	237.570	17.810	260.930
	KING CITY	0.000	0.000	0.010	0.000	18.420	0.000	18.430
	LAKE OSWEGO	0.000	0.000	0.000	0.000	0.110	0.000	0.110
	NORTH PLAINS	0.830	0.000	0.260	0.130	17.100	0.000	18.320
	PORTLAND	0.000	0.000	0.000	0.000	0.100	0.000	0.100
	RIVERGROVE	0.000	0.000	0.000	0.000	0.290	0.000	0.290
	SHERWOOD	0.000	0.000	0.600	0.000	53.830	0.450	54.880
	TIGARD	0.000	0.000	0.000	0.000	184.320	0.700	185.020
TUALATIN	0.040	0.000	0.000	0.000	69.290	1.440	70.770	
WILSONVILLE	0.000	0.000	0.000	0.000	5.210	1.450	6.660	
TOTAL		3.590	2.210	4.070	1.770	915.926	35.124	962.690
WHEELER	FOSSIL	0.000	0.000	2.120	6.750	0.000	0.000	8.870
	MITCHELL	0.000	0.700	0.000	2.500	0.400	0.000	3.600
	SPRAY	0.060	0.000	1.220	0.880	0.060	0.000	2.220
TOTAL		0.060	0.700	3.340	10.130	0.460	0.000	14.690

**2023 OREGON MILEAGE REPORT
CITY MILEAGE**

COUNTY	CITY	UNIMPROVED	GRADED	GRAVEL	OIL MAT	AC	CONCRETE	MILES
YAMHILL	AMITY	0.000	0.000	0.050	1.120	7.720	0.000	8.890
	CARLTON	0.000	0.000	1.598	0.000	14.892	0.000	16.490
	DAYTON	0.000	0.000	4.000	0.000	9.360	0.400	13.760
	DUNDEE	0.000	0.000	0.570	0.500	14.840	0.000	15.910
	LAFAYETTE	0.000	0.000	0.260	6.140	8.100	0.000	14.500
	MCMINNVILLE	1.700	0.000	1.850	1.280	108.367	0.000	113.197
	NEWBERG	0.000	0.000	4.530	1.630	69.230	0.210	75.600
	SHERIDAN	0.000	0.000	3.080	0.000	12.380	0.000	15.460
	WILLAMINA	0.100	0.000	0.000	1.610	4.200	0.000	5.910
	YAMHILL	0.760	0.000	0.360	0.000	6.210	0.000	7.330
TOTAL		2.560	0.000	16.298	12.280	255.299	0.610	287.047

TOTAL CITY MILES						
UNIMPROVED	GRADED	GRAVEL	OIL MAT	AC	CONCRETE	MILES
165.771	132.820	512.656	597.965	9,772.341	382.709	11,564.262



Federal Mileage

**2023 OREGON MILEAGE REPORT
FEDERAL AGENCIES**

ARMY CORP OF ENGINEERS							
COUNTY	UNIMPROVED	GRADED	GRAVEL	OIL MAT	AC	CONCRETE	MILES
JACKSON	0.000	0.000	3.650	0.000	4.000	0.000	7.650
LANE	0.000	2.310	26.510	0.000	18.060	0.000	46.880
LINN	0.000	0.000	11.580	0.000	6.200	0.800	18.580
MARION	0.000	0.000	0.000	0.000	7.650	0.000	7.650
MULTNOMAH	0.000	0.000	0.000	0.000	3.500	0.000	3.500
UMATILLA	0.000	0.000	2.100	0.000	3.650	0.000	5.750
WASCO	0.000	0.000	0.550	0.000	7.210	0.000	7.760
TOTAL	0.000	2.310	44.390	0.000	50.270	0.800	97.770

BUREAU OF LAND MANAGEMENT							
COUNTY	UNIMPROVED	GRADED	GRAVEL	OIL MAT	AC	CONCRETE	MILES
BAKER	29.260	214.470	48.260	0.000	5.640	0.000	297.630
BENTON	0.000	29.480	258.910	0.000	24.550	0.000	312.940
CLACKAMAS	0.000	7.980	320.500	0.000	14.660	0.000	343.140
COLUMBIA	0.660	5.010	42.070	0.000	0.000	0.000	47.740
COOS	0.000	28.980	531.340	0.000	195.620	0.000	755.940
CROOK	61.620	53.380	41.800	0.000	0.240	0.000	157.040
CURRY	0.200	43.920	164.250	0.000	16.360	0.000	224.730
DESCHUTES	32.090	108.490	28.400	0.000	1.790	0.000	170.770
DOUGLAS	6.120	356.700	2,959.720	0.000	493.170	0.000	3,815.710
GRANT	0.000	42.420	47.780	0.000	0.140	0.000	90.340
HARNEY	1,292.940	1,401.100	148.920	0.000	0.300	0.000	2,843.260
JACKSON	6.200	512.050	1,460.180	0.000	144.740	0.000	2,123.170
JOSEPHINE	3.230	347.010	895.450	0.000	146.890	0.000	1,392.580
KLAMATH	104.140	136.910	228.340	0.000	43.710	0.000	513.100
LAKE	90.130	657.320	267.500	0.000	0.000	0.000	1,014.950
LANE	2.040	91.160	1,270.010	0.000	175.400	0.000	1,538.610
LINCOLN	0.030	7.500	118.280	0.000	1.330	0.000	127.140
LINN	0.220	16.110	422.160	0.000	65.450	0.000	503.940
MALHEUR	160.500	1,254.220	274.950	0.000	0.000	0.000	1,689.670
MARION	0.000	4.480	94.900	0.000	6.670	0.000	106.050
MULTNOMAH	0.000	0.620	10.150	0.000	0.000	0.000	10.770
POLK	1.090	17.260	184.540	0.000	5.690	0.000	208.580
SHERMAN	0.000	0.000	18.430	0.000	0.000	0.000	18.430
TILLAMOOK	0.000	0.530	195.050	0.000	17.620	0.000	213.200
UMATILLA	0.000	12.920	4.660	0.000	0.000	0.000	17.580
UNION	0.000	2.870	0.000	0.000	0.000	0.000	2.870
WALLOWA	0.000	6.720	0.000	0.000	0.000	0.000	6.720
WASCO	0.000	0.000	8.180	0.000	11.700	0.000	19.880
WASHINGTON	0.000	5.110	22.110	0.000	0.000	0.000	27.220
WHEELER	1.900	29.420	0.000	0.000	0.000	0.000	31.320
YAMHILL	0.000	5.330	168.290	0.000	16.890	0.000	190.510
TOTAL	1,792.370	5,399.470	10,235.130	0.000	1,388.560	0.000	18,815.530

**2023 OREGON MILEAGE REPORT
FEDERAL AGENCIES**

NATIONAL PARK SERVICE							
COUNTY	UNIMPROVED	GRADED	GRAVEL	OIL MAT	AC	CONCRETE	MILES
CLATSOP	0.000	0.000	0.000	0.000	1.330	0.000	1.330
DOUGLAS	0.000	0.000	0.000	0.000	1.450	0.000	1.450
GRANT	0.000	0.000	0.500	0.000	1.490	0.000	1.990
JOSEPHINE	0.000	0.000	12.510	0.000	1.540	0.000	14.050
KLAMATH	0.000	0.000	3.320	0.000	78.870	0.000	82.190
WHEELER	0.000	0.000	0.000	0.000	1.640	0.000	1.640
TOTAL	0.000	0.000	16.330	0.000	86.320	0.000	102.650

U.S. MILITARY							
COUNTY	UNIMPROVED	GRADED	GRAVEL	OIL MAT	AC	CONCRETE	MILES
CLATSOP	0.000	0.000	0.000	0.000	0.130	0.000	0.130
COOS	0.000	0.000	0.000	0.000	0.010	0.000	0.010
CROOK	0.000	0.000	0.000	0.000	2.240	0.000	2.240
DESCHUTES	0.000	0.000	0.300	0.000	0.250	0.000	0.550
LANE	0.000	0.000	0.000	0.000	0.160	0.000	0.160
MARION	0.000	0.000	0.000	0.000	0.020	0.000	0.020
MORROW	0.000	0.000	22.750	0.000	0.000	0.000	22.750
MULTNOMAH	0.000	0.000	0.000	0.000	1.250	0.000	1.250
TOTAL	0.000	0.000	23.050	0.000	4.060	0.000	27.110

OTHER FEDERAL AGENCIES (JOB CORP, WILDLIFE REFUGES, VETERANS HOSPITALS, BUREAU OF RECLAMATION)							
COUNTY	UNIMPROVED	GRADED	GRAVEL	OIL MAT	AC	CONCRETE	MILES
BENTON	0.000	0.000	3.540	0.000	0.000	0.000	3.540
CLACKAMAS	0.000	0.000	0.000	0.000	0.490	0.000	0.490
CLATSOP	0.000	0.000	3.800	0.000	6.200	0.000	10.000
COOS	0.000	0.000	0.000	0.000	0.050	0.000	0.050
CROOK	0.000	8.090	0.000	0.000	10.440	0.000	18.530
DOUGLAS	0.000	0.000	0.000	0.000	2.500	0.000	2.500
HARNEY	0.000	1.050	49.890	0.000	0.000	0.000	50.940
JACKSON	0.000	3.330	3.760	0.000	6.700	0.000	13.790
JEFFERSON	0.000	0.000	1.240	0.000	0.580	0.000	1.820
KLAMATH	0.000	31.160	17.890	0.000	0.000	0.000	49.050
LAKE	0.000	112.340	0.000	0.000	0.000	0.000	112.340
LINN	0.000	0.000	0.000	0.000	0.050	0.000	0.050
MALHEUR	0.000	0.410	6.430	0.000	0.830	0.000	7.670
MARION	0.000	0.000	0.530	0.000	0.120	0.000	0.650
MORROW	0.000	0.000	4.550	0.000	0.900	0.000	5.450
MULTNOMAH	0.000	0.000	0.000	0.000	0.650	0.210	0.860
POLK	0.000	0.000	0.830	0.000	0.000	0.000	0.830
TILLAMOOK	0.000	0.000	0.370	0.000	1.010	0.000	1.380
UMATILLA	0.000	0.000	5.210	0.000	0.400	0.000	5.610
WASCO	0.000	0.000	0.100	0.000	0.000	0.000	0.100
WASHINGTON	0.000	0.310	1.810	0.000	13.990	0.000	16.110
TOTAL	0.000	156.690	99.950	0.000	44.910	0.210	301.760

**2023 OREGON MILEAGE REPORT
FEDERAL AGENCIES**

U.S. NATIONAL FOREST							
COUNTY	UNIMPROVED	GRADED	GRAVEL	OIL MAT	AC	CONCRETE	MILES
BAKER	3.520	0.460	93.580	16.350	25.310	0.000	139.220
BENTON	0.000	0.000	0.000	0.000	10.000	0.000	10.000
CLACKAMAS	2.460	0.570	55.850	11.480	133.730	0.000	204.090
COOS	0.000	0.100	29.250	0.000	52.570	0.000	81.920
CROOK	1.600	2.500	97.420	9.010	53.830	0.000	164.360
CURRY	0.710	0.690	260.360	5.770	77.820	0.000	345.350
DESCHUTES	12.500	46.230	88.690	95.990	14.080	0.000	257.490
DOUGLAS	1.590	1.590	395.910	0.420	173.200	0.000	572.710
GRANT	0.000	2.120	167.230	74.080	74.080	0.000	317.510
HARNEY	0.000	0.000	70.900	45.940	43.120	0.000	159.960
HOOD RIVER	0.000	0.000	6.120	2.560	48.760	0.000	57.440
JACKSON	26.010	2.620	259.570	1.530	80.400	0.000	370.130
JEFFERSON	2.620	13.730	32.550	37.750	3.110	0.000	89.760
JOSEPHINE	10.550	0.860	80.180	12.990	48.700	0.000	153.280
KLAMATH	18.100	32.090	395.750	49.600	43.010	0.000	538.550
LAKE	1.070	8.600	361.840	156.780	44.520	0.000	572.810
LANE	1.190	0.000	269.030	0.000	320.720	0.000	590.940
LINCOLN	0.000	0.000	33.080	0.000	43.210	0.000	76.290
LINN	1.230	0.000	125.860	0.000	85.090	0.120	212.300
MARION	5.080	0.000	11.350	2.820	39.040	0.000	58.290
MORROW	0.000	0.000	13.380	0.180	11.650	0.000	25.210
MULTNOMAH	0.000	0.000	1.200	0.200	30.740	0.000	32.140
TILLAMOOK	0.000	0.000	17.800	0.000	11.020	0.000	28.820
UMATILLA	0.000	0.000	111.960	4.330	35.400	0.000	151.690
UNION	5.760	0.700	124.530	10.820	27.060	0.000	168.870
WALLOWA	1.170	3.650	137.110	44.020	15.380	0.180	201.510
WASCO	0.000	0.000	0.030	23.090	32.320	0.000	55.440
WHEELER	0.000	0.000	55.110	5.750	11.540	0.000	72.400
YAMHILL	0.000	0.000	0.000	0.000	0.830	0.000	0.830
TOTAL	95.160	116.510	3,295.640	611.460	1,590.240	0.300	5,709.310



Tribal Government Mileage

**2023 OREGON MILEAGE REPORT
TRIBAL GOVERNMENT**

TRIBAL GOVERNMENT							
COUNTY	UNIMPROVED	GRADED	GRAVEL	OIL MAT	AC	CONCRETE	MILES
COOS	0.000	9.400	44.700	3.200	1.800	0.300	59.400
DOUGLAS	0.000	0.000	1.700	0.600	9.800	0.000	12.100
HARNEY	0.000	0.200	0.400	0.000	0.000	0.000	0.600
KLAMATH	0.000	0.500	664.800	70.700	50.900	0.000	786.900
LANE	0.000	0.000	0.000	0.000	0.400	0.000	0.400
LINCOLN	0.000	0.800	1.400	0.300	3.100	0.000	5.600
MULTNOMAH	0.000	0.000	0.000	0.000	0.100	0.000	0.100
POLK	0.000	0.000	0.400	0.000	0.800	0.000	1.200
UMATILLA	0.000	2.400	3.300	1.400	4.900	0.000	12.000
WASCO	0.000	0.000	0.600	0.000	0.000	0.000	0.600
YAMHILL	0.000	0.000	2.700	0.000	0.200	0.000	2.900
TOTAL	0.000	13.300	720.000	76.200	72.000	0.300	881.800

BUREAU OF INDIAN AFFAIRS							
COUNTY	UNIMPROVED	GRADED	GRAVEL	OIL MAT	AC	CONCRETE	MILES
CLACKAMAS	0.000	3.400	14.700	1.000	5.600	0.000	24.700
COOS	0.000	0.700	7.900	0.000	1.500	0.000	10.100
DOUGLAS	0.000	0.000	0.300	0.000	0.500	0.000	0.800
HARNEY	0.000	1.000	0.000	0.000	1.100	0.000	2.100
JEFFERSON	0.000	181.200	45.600	30.100	32.700	0.000	289.600
KLAMATH	0.000	0.000	16.000	6.300	3.700	0.000	26.000
LANE	0.000	0.000	0.000	0.000	0.300	0.000	0.300
LINCOLN	0.000	0.000	0.000	0.200	2.800	0.000	3.000
MARION	0.120	0.700	0.630	0.000	1.030	0.000	2.480
POLK	0.000	0.000	1.600	0.000	3.100	0.000	4.700
UMATILLA	0.000	36.500	27.900	2.600	7.400	0.000	74.400
WASCO	0.000	205.700	132.200	21.100	30.200	0.000	389.200
YAMHILL	0.000	1.500	28.400	0.000	11.500	0.000	41.400
TOTAL	0.120	430.700	275.230	61.300	101.430	0.000	868.780