

An aerial photograph of a large reservoir, likely Anthony Beach, with mountains in the background and several trees standing in the water. The sky is clear and blue.

# Airports Update

August 1<sup>st</sup>, 2024

Anthony Beach

# Alkali Lake State Airport



# Alkali Lake State Airport



# Rome State Airport



# Rome State Airport



# McDermitt State Airport



# McDermitt State Airport




# Owyhee Reservoir State Airport





# Owyhee Reservoir State Airport



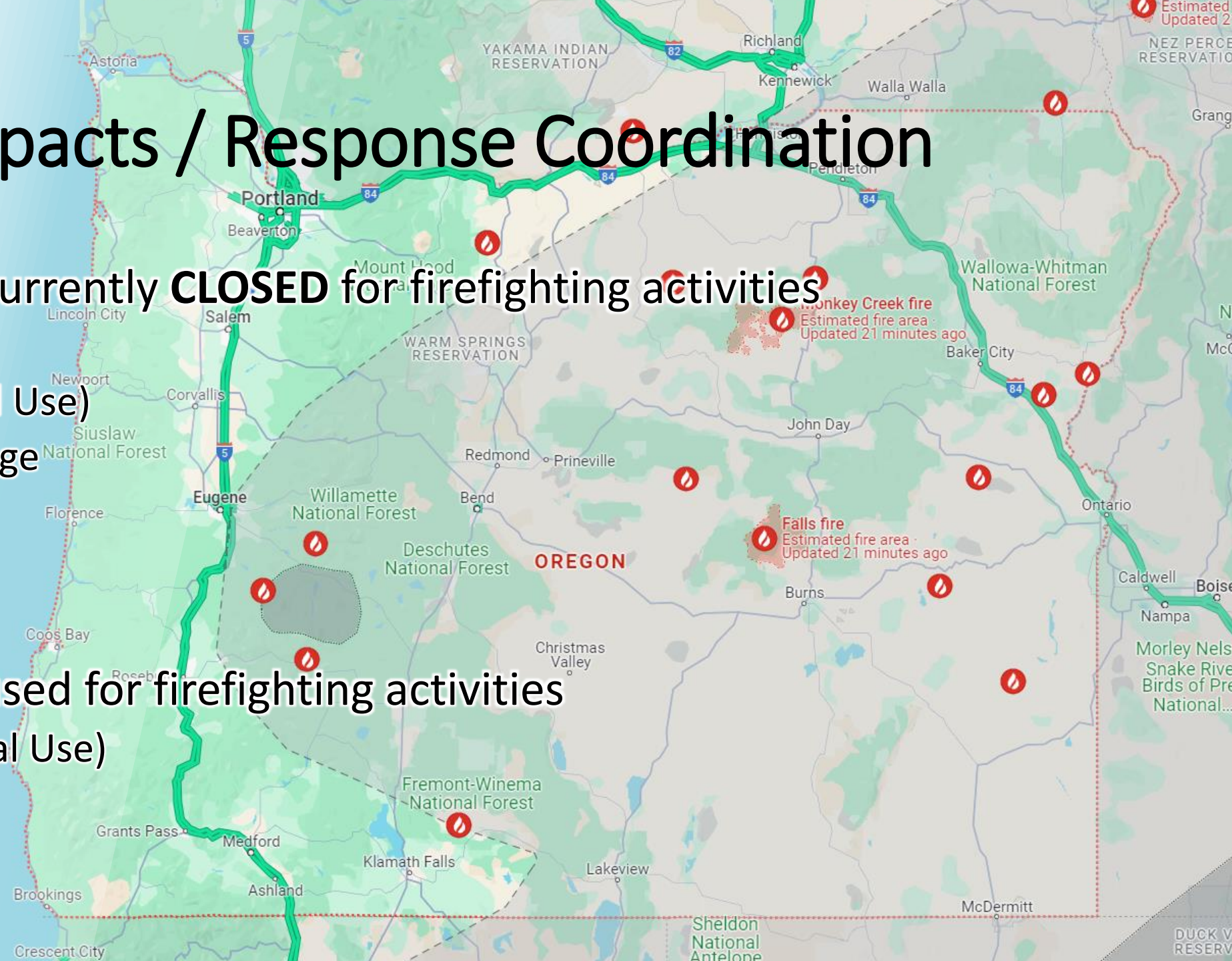
# Wildfire Impacts / Response Coordination

- State Airports currently **CLOSED** for firefighting activities

- Crescent Lake
- Joseph (Partial Use)
- McKenzie Bridge
- Oakridge
- Prospect
- Toketee

- State Airports used for firefighting activities

- Condon (Partial Use)



# Upcoming Fly-ins

- Cottage Grove State Airport – June 22<sup>nd</sup>
  - Oregon Aviation Historical Society: Wings and Wheels
- Joseph State Airport– July 12<sup>th</sup> and 13<sup>th</sup>
  - Wallowa County Fly In
- Cottage Grove State Airport – August 3<sup>rd</sup>
  - Oregon Aviation Historical Society: Jim Wright Memorial Stearman Fly In
- Aurora State Airport – August 13<sup>th</sup> – 15<sup>th</sup>
  - CAA: Memorial Fly In
- Independence State Airport – August 24<sup>th</sup>-25<sup>th</sup>
  - EAA 292: Fly-In & STOL event



# Volunteer Service

- Friends of Pacific City State Airport
  - June 15<sup>th</sup> Work Party




# Volunteer Service

- Friends of Pacific City State Airport
  - June 15<sup>th</sup> Work Party




# Airport Painting

- Upcoming Airports:
  - Aurora
  - Chiloquin
  - Crescent Lake
  - Independence (8/6-8/8)
  - Oakridge
  - Pinehurst



# Independence Markings Refresh

- Cape Blanco State Airport – Runway Rehab and Electrical
  - closed 8/6-8/8: Runway, Taxiway, Taxilane, and Apron



# Project Updates – Obstruction Removal

- Aurora State Airport
  - EA Rewrite – Finished FAA legal and technical review this week!  
Public notice coming soon.
  - Appraisals and easement acquisition will begin after EA is complete
- Mulino State Airport
  - Contracting for appraisals and easements
  - Trees with easements/on our property
    - Construction Complete March 2024!
- Chiloquin State Airport
  - Contracting for appraisals and easements

THE SURVEY PICTURE WAS TAKEN

TIME OF SURVEY, VERTICAL ANGLE= 2'-00"

1'-42'-00" (MIN GLIDE SLOPE= 3.25°)

AI-



# Upcoming Project Updates

- Aurora State Airport – Surface Seal and Markings Project
  - Substantially completed July 29th
  - Final paint application later this summer/fall
- Aurora Airport Master Plan
  - Refined Alternatives discussed in 7/30 PAC meeting
  - Next PAC meeting September 17<sup>th</sup>
- Cape Blanco Runway Rehabilitation
  - Starting today! (8/01/2024)
- Prospect Runway Reconstruction
  - Scheduled for spring 2025

# UAO Surface Seal and Markings Project



# UAO Surface Seal and Markings Project



# UAO Surface Seal and Markings Project



# Surface Incident Mitigation - Update



- 4 V/PD and 0 Runway Incursions since last meeting (6/06/2024)
- Continuing work with airport groups on outreach, education, and improvements to mitigate V/PDs from state and private property
- ODAV is creating driver training for state property and movement area access
- FAA recommendations received 2/13/2023

# Surface Incident Mitigation – Rule Update

- Public Comments
  - Ended November 11<sup>th</sup> 2022
- Public Hearing Held
  - October 20<sup>th</sup>, 2022
- **Final rulemaking will be brought to the Board in June, to coincide with implementation of the drivers training program**

Public comments for the proposed rules are open until 5pm on October 21.

A virtual Public Hearing will be held on Thursday, October 20th, at 2pm. A link to join the virtual meeting, and instructions to call in are below:

**Join on your computer, mobile app or room device**

[Click here to join the meeting](#)

Meeting ID: 287 228 328 650 Passcode: CHZY4y

[Download Teams](#) | [Join on the web](#)

**Or call in (audio only)**


[+1 971-277-1965,,704115492#](#) United States, Portland

Phone Conference ID: 704 115 492#

Comments received during the comment period as well as the hearing will be included in the record. Written comments can be submitted in advance of the hearing, and will have the same weight as verbal testimony given during the hearing.

# Upcoming Project Updates

- Cape Blanco State Airport – Runway Rehab and Electrical
  - 90 Day Runway and Taxiway Closure

 To help protect your privacy, PowerPoint has blocked automatic download of this picture.

# Pavement Maintenance

- Chiloquin State Airport

Reminder: The Oregon Department of Aviation will be completing pavement maintenance at the **Chiloquin State Airport (2S7)** Wednesday July 31st through Friday August 2nd.



The following areas will be closed for the listed dates and times:

- The **Midfield Taxiways** will be closed Wednesday 7/31 through Friday 8/02, 6am to 6pm (local time) DAILY.
- **Runway 17/35** will be closed Thursday 8/01 through 8/02, 6am to 6pm (local time) DAILY.

We will reopen the closed surfaces as soon as this work is completed. Please check [NOTAMs](#) for the most current information on airport surface closures. Helicopters may arrive or depart directly to/from open areas of the airport. As always, please remain outside of, and avoid low flight over closed work areas.







# Outreach and Communication

- State Airport outreach and communication provided with GovDelivery
- Subscribe to State Airport Contact groups and more using the link on our homepage: [Oregon.gov/aviation](https://Oregon.gov/aviation)

**GET CONNECTED**

Follow ODA on Facebook, Twitter, Instagram and email subscriptions for the latest updates.

[Subscribe to Emails From ODA](#)

[Submit Event](#)

[View Calendar](#)

[Order Publications](#)

Stay Connected with Oregon Department of Aviation:



# Outreach and Communication

- Another option is to click “Manage Subscriptions” if a GovDelivery notice is forwarded to you

- [UAO Final Att B Plans.pdf](#)
- [Revised Work Area 4.pdf](#)

Stay Connected with Oregon Department of Aviation



SUBSCRIBER SERVICES: [Manage Subscriptions](#) | [Unsubscribe All](#) | [Help](#)

A person in a plaid shirt and jeans stands on a dirt path, looking out over a vast, hilly landscape. The hills are covered in dry, golden-brown grass and some green shrubs. The sky is clear and blue. A large white box with the word "Questions?" is overlaid on the center of the image.

**Questions?**