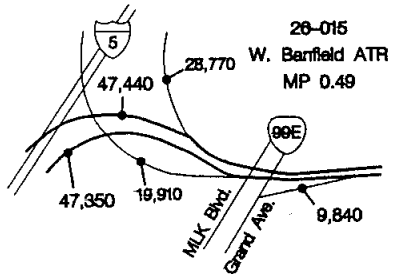
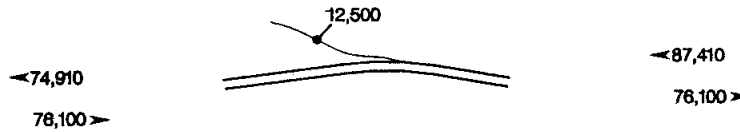


INTERSTATE  INTERCHANGES AND REST AREAS

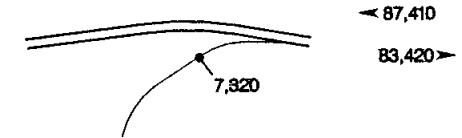
Pacific Hwy. Exit 0



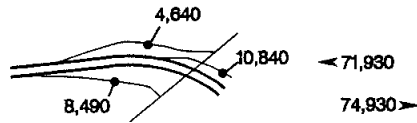
NE Holladay St. - Exit 1A




NE 16th Ave. - Exit 1B



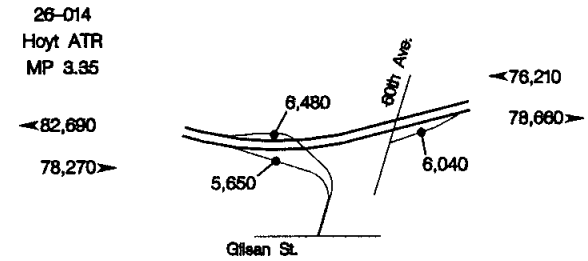
NE 33rd Ave. - Exit 2A




NE 39th Ave. - Exit 2B



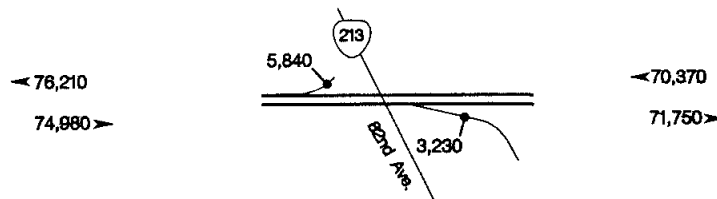
NE Glisan St. - Exit 3



NE 68th Ave. - Exit 4

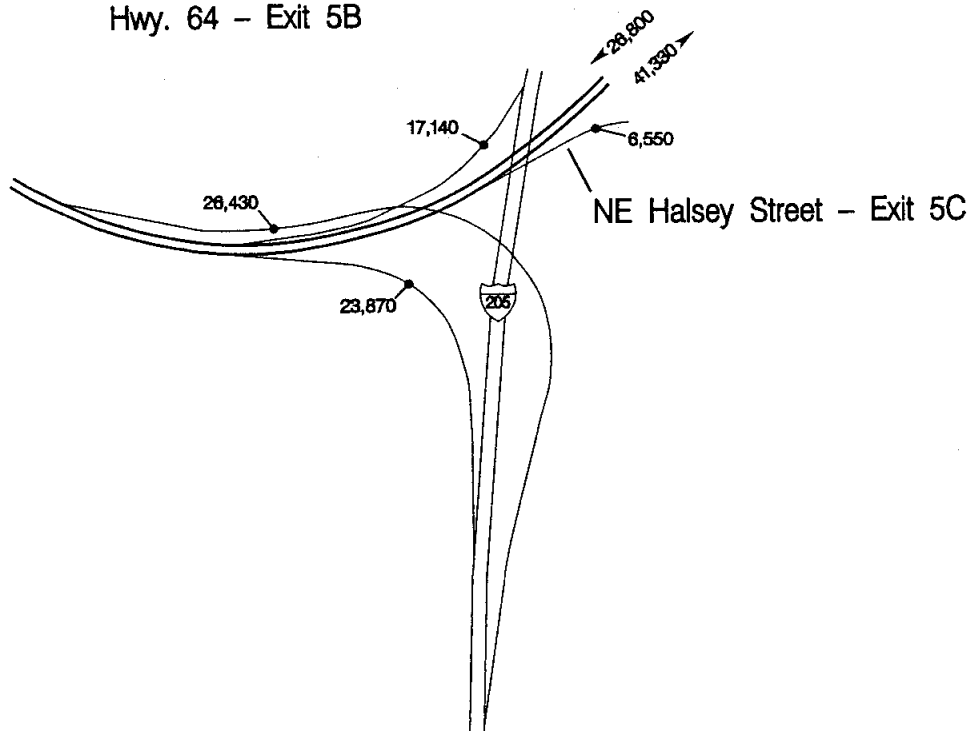


Cascade Hwy. - Exit 5A

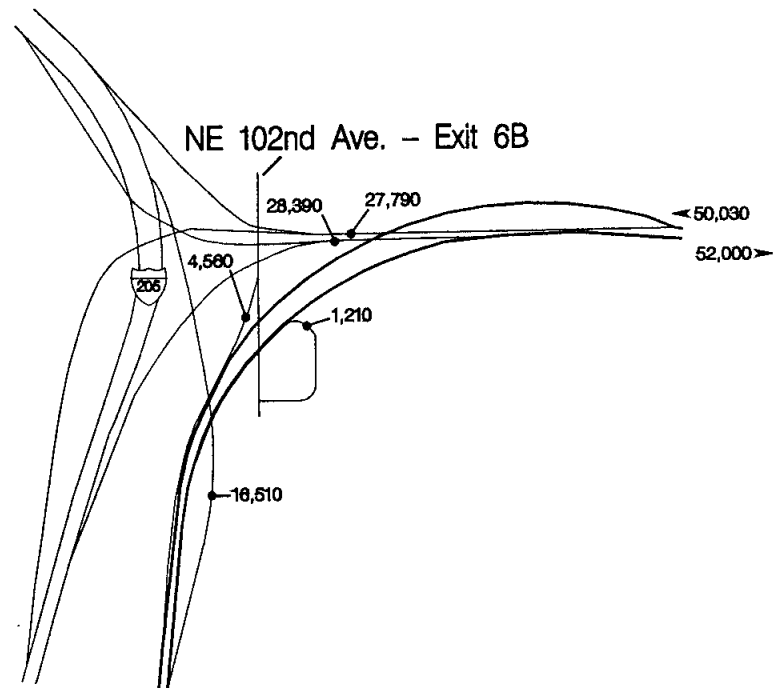


INTERSTATE INTERCHANGES AND REST AREAS

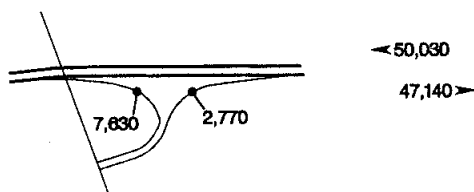
Hwy. 64 - Exit 5B



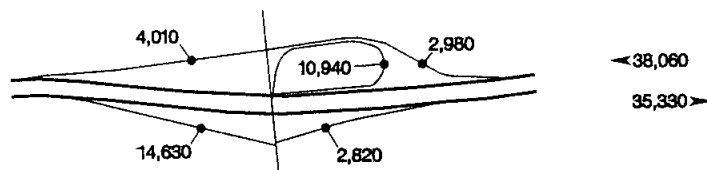
North Banfield - Exit 6A



NE 122nd Ave. - Exit 10

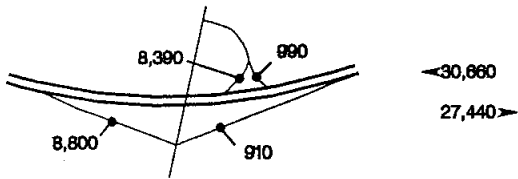


NE 181st Ave. - Exit 13

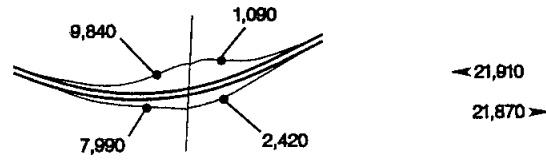


INTERSTATE  INTERCHANGES AND REST AREAS

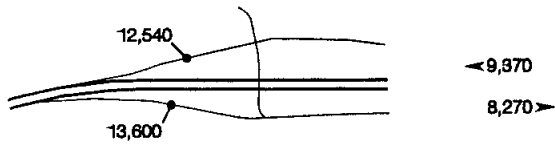
NE 207th Ave. - Exit 14



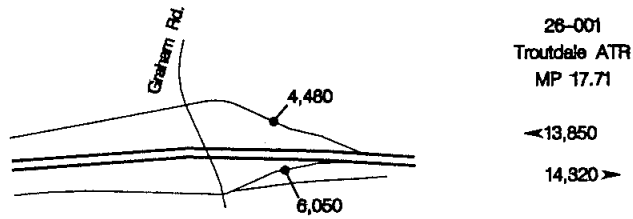
NE 238th Ave. - Exit 16A



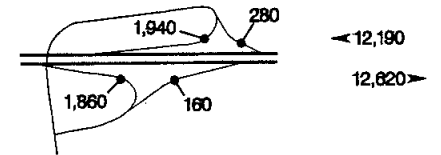
NE Marine Drive - Exit 17



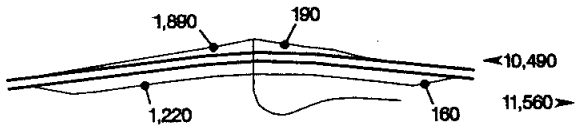
Troutdale - Exit 17



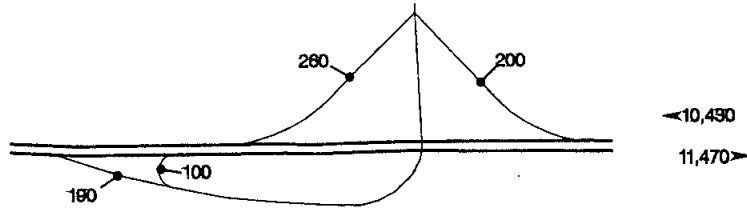
Jordan - Exit 18




Corbett - Exit 22



Rooster Rock - Exit 24



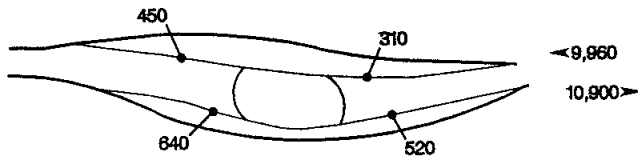
Bridal Veil - Exit 28



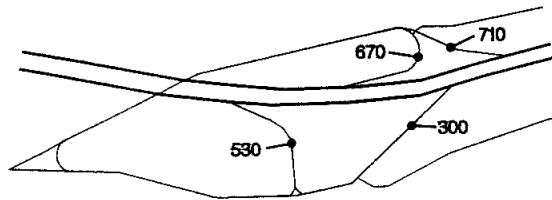
170

INTERSTATE  INTERCHANGES AND REST AREAS

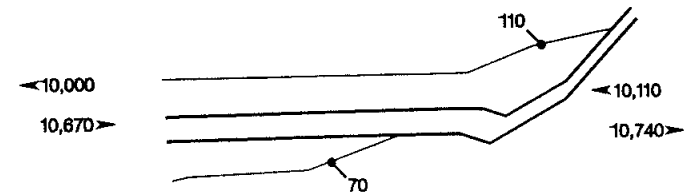
Multnomah Falls – Exit 31



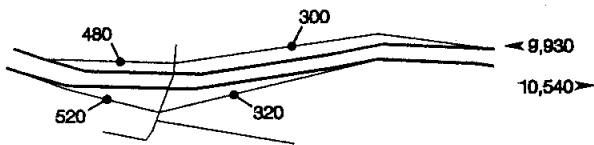
Historic Col. River Hwy. – Exit 35A



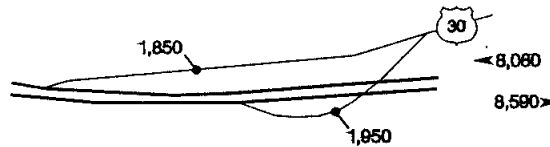
Warrendale O'King – Exit 37



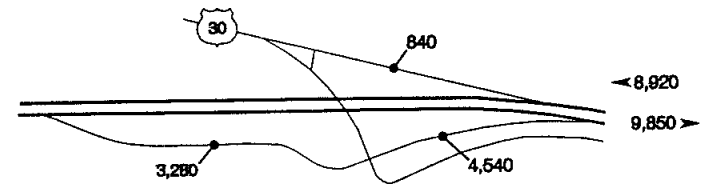
Bonneville Dam – Exit 40



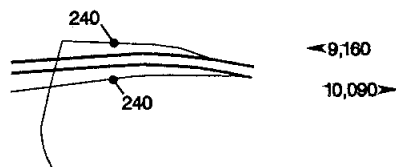
West Cascade Locks – Exit 43



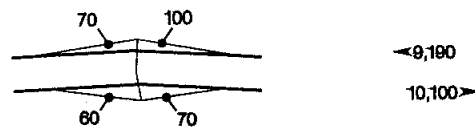
East Cascade Locks – Exit 45



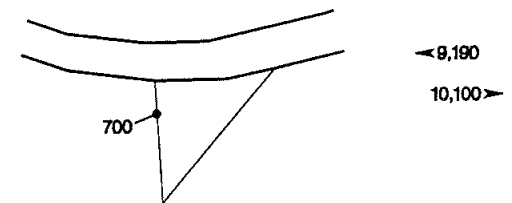
Herman Creek – Exit 47



Wyeth – Exit 50

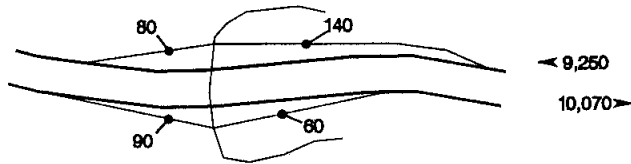


Starvation Creek State Park – Exit 54




INTERSTATE  INTERCHANGES AND REST AREAS

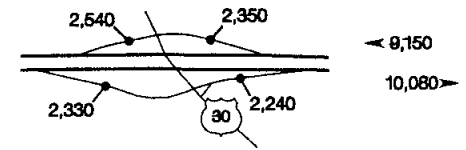
Viento State Park – Exit 56



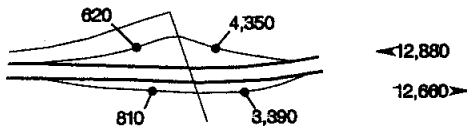
Mitchell Point – Exit 58



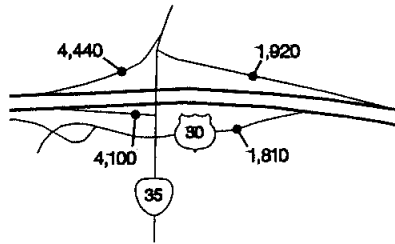
West Hood River – Exit 62



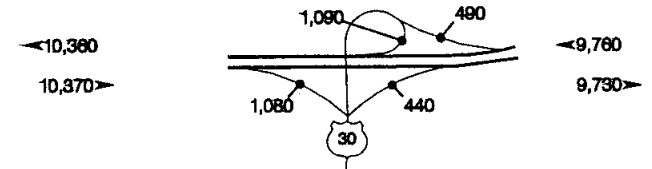
2nd Street – Exit 63



East Hood River – Exit 64



Mosier – Exit 69



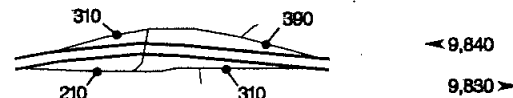
172

Memaloose Rest Area – Exit 72, 73

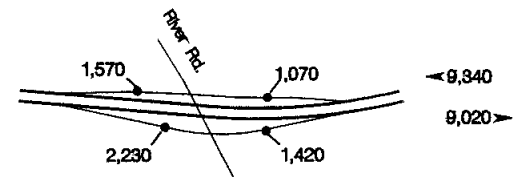


33-001
Rowena ATR
MP 75.83

Rowena – Exit 76

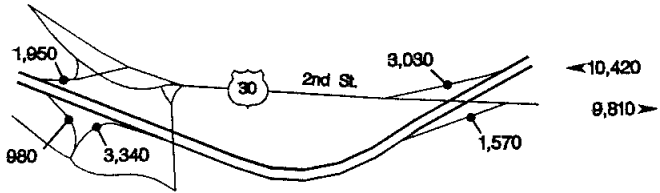


Chenowith – Exit 82

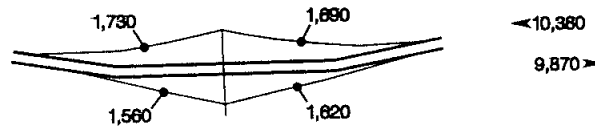


INTERSTATE  INTERCHANGES AND REST AREAS

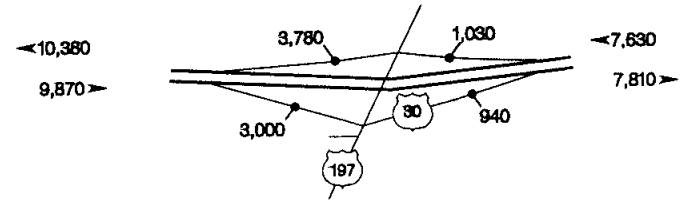
West The Dalles – Exit 83



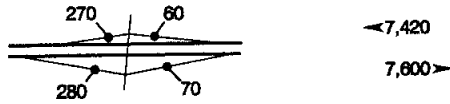
Brewery Grade – Exit 85



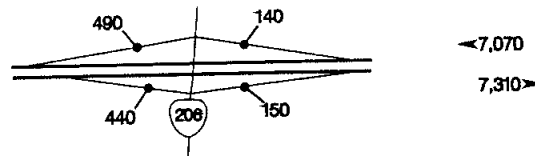
The Dalles Bridge – Exit 87



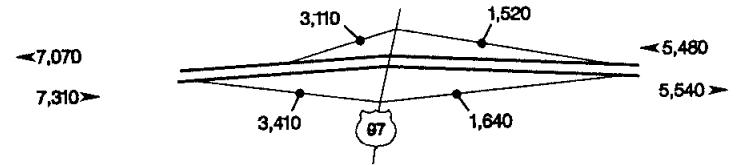
The Dalles Dam – Exit 88



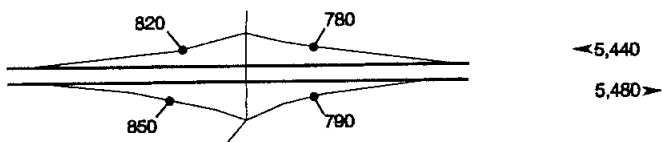
Cellilo-Wasco Hwy. – Exit 97



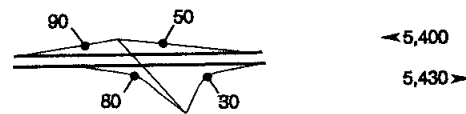
Biggs Jct. – Exit 104



Rufus – Exit 109

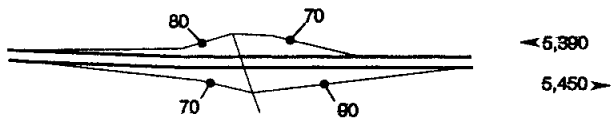


West John Day – Exit 114

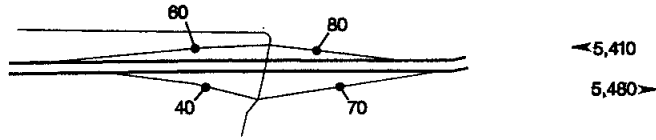


INTERSTATE INTERCHANGES AND REST AREAS

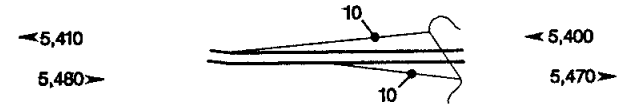
Quinton – Exit 123



Blalock – Exit 129

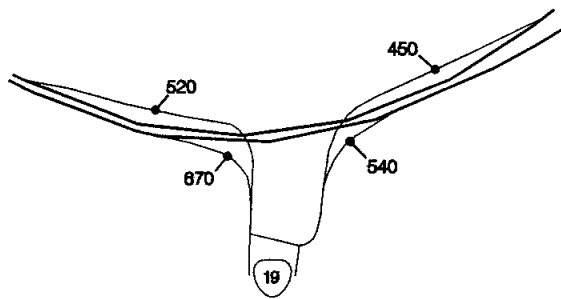


Woelpem – Exit 131



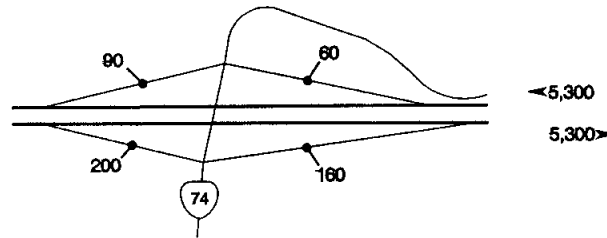
Arlington – Exit 138

174

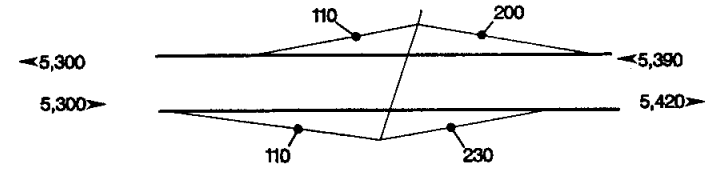


11-008
Arlington ATR
MP 146.16

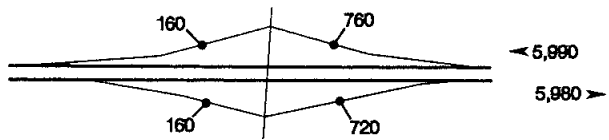
Heppner Jct. – Exit 147




Threemile Canyon – Exit 151



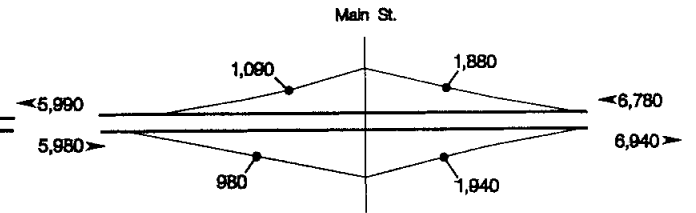
Tower Road – Exit 159



Boardman Rest Area – Exit 160

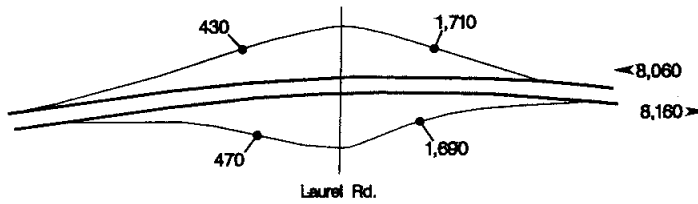


Boardman – Exit 164

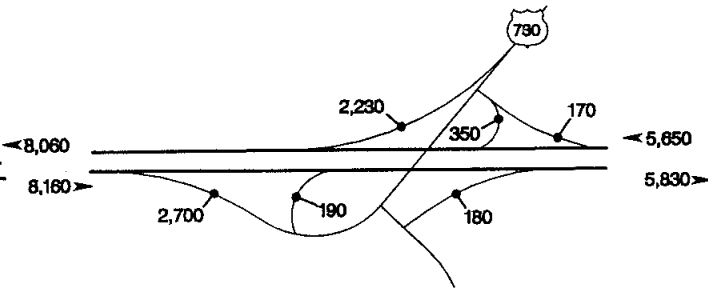


INTERSTATE  INTERCHANGES AND REST AREAS

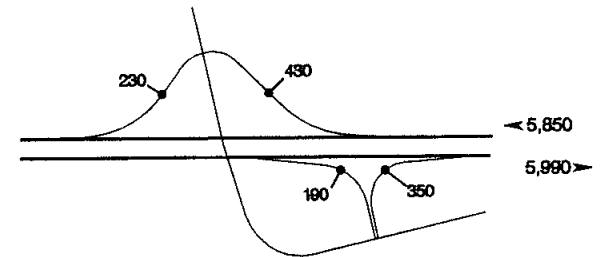
Port Of Morrow – Exit 165



Boardman Jct. – Exit 168

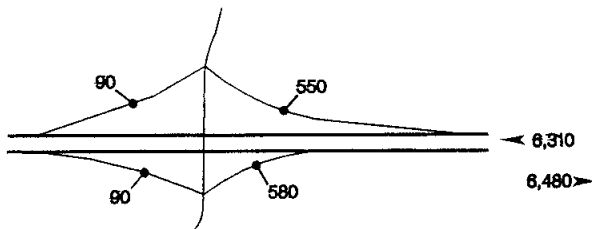


Paterson Ferry Road – Exit 171

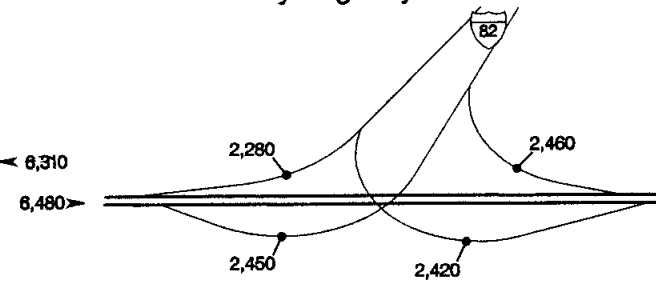


Ordnance – Exit 177

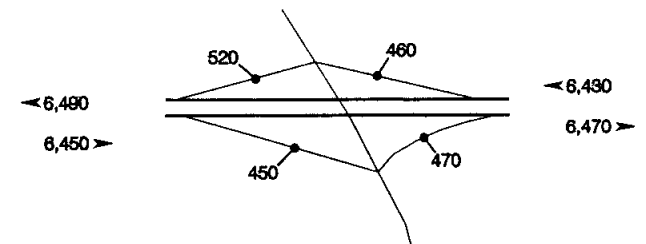
175



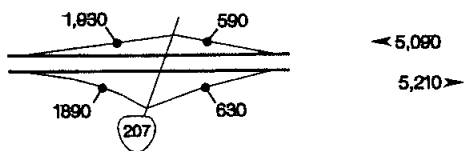
McNary Highway – Exit 179




Westland Road – Exit 180



Hermiston – Exit 182

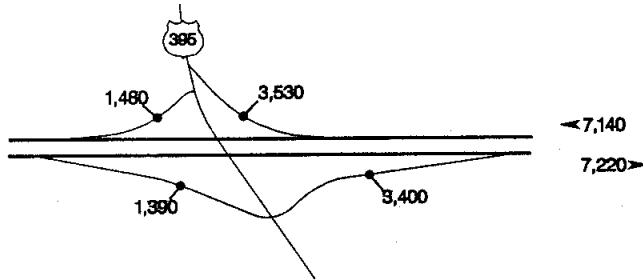


Stanfield Rest Area – Exit 186A, 186B

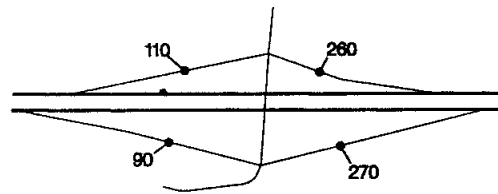


INTERSTATE  INTERCHANGES AND REST AREAS

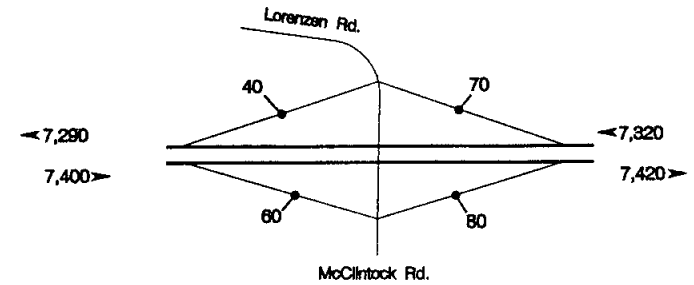
Stanfield Jct. - Exit 188



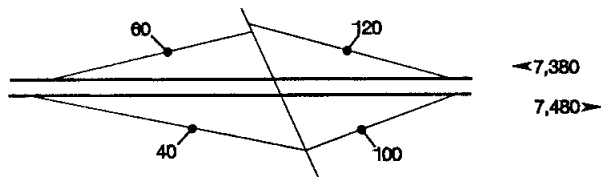
Echo Jct. - Exit 193



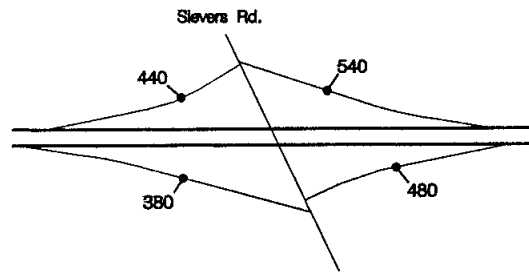
Rew Elevator - Exit 198



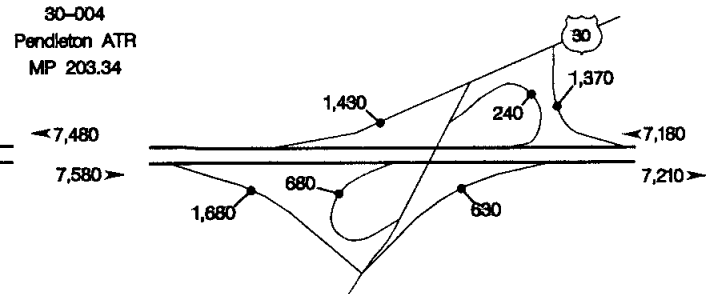
Yoakum Road - Exit 199



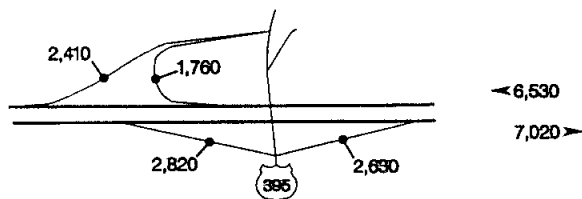
Barnhart - Exit 202



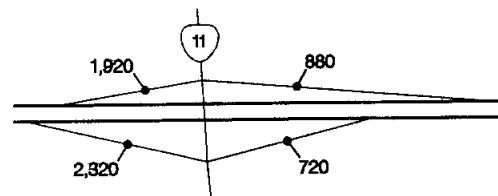
West Pendleton - Exit 207



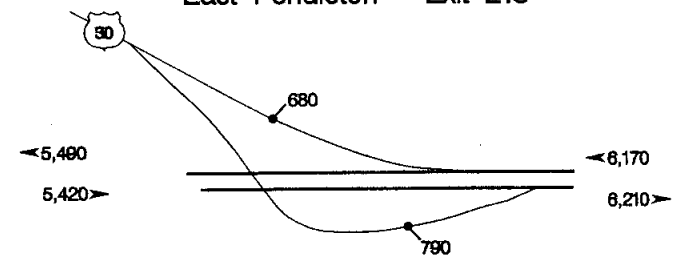
Emigrant Avenue - Exit 209



South Pendleton - Exit 211



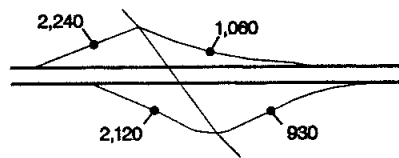
East Pendleton - Exit 213



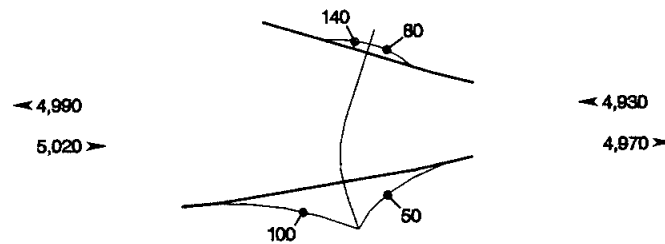
176

INTERSTATE  INTERCHANGES AND REST AREAS

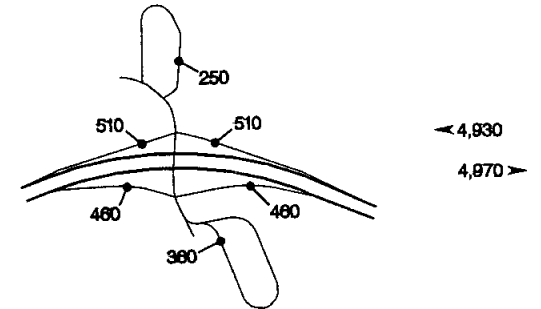
Mission Jct. – Exit 215




Emigrant Hill – Exit 224




Deadman's Pass – Exit 228



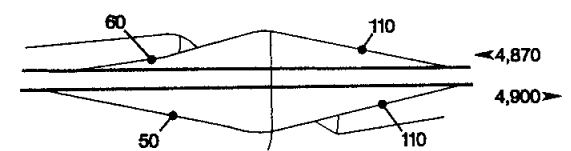
West Emigrant Park – Exit 233



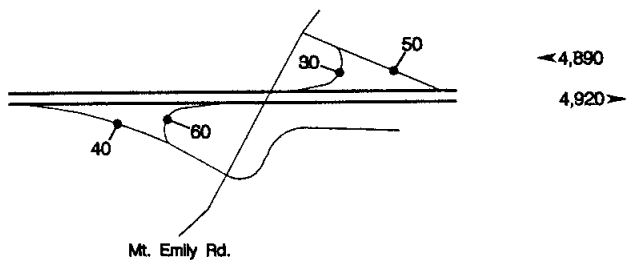
East Emigrant Park – Exit 235



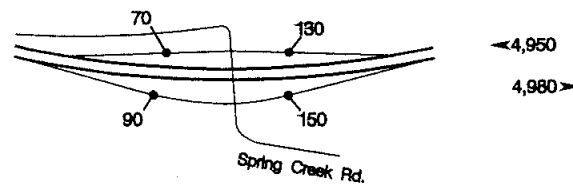
Meacham – Exit 238



Kamela – Exit 243

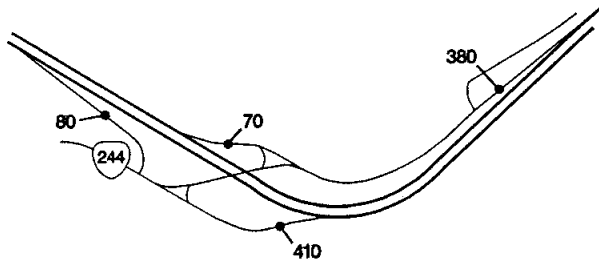


Glover – Exit 248

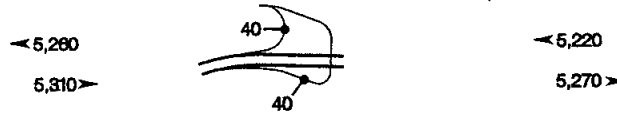


INTERSTATE INTERCHANGES AND REST AREAS


Ukiah-Hilgard - Exit 252



Upper Perry - Exit 256

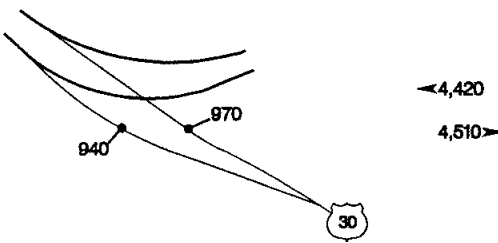


Lower Perry - Exit 257

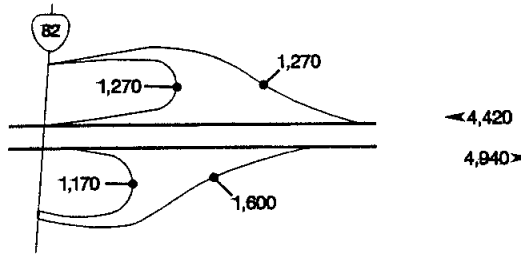


North LaGrande - Exit 259

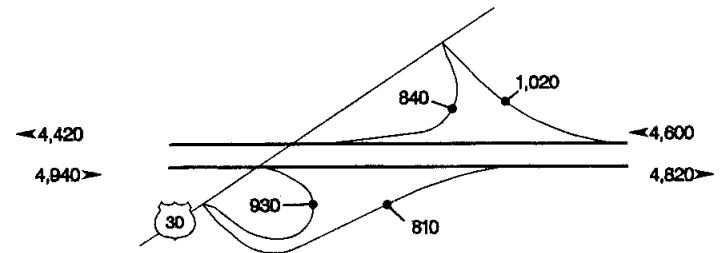
178



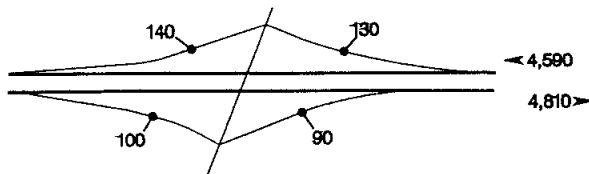
Wallowa Lake - Exit 261



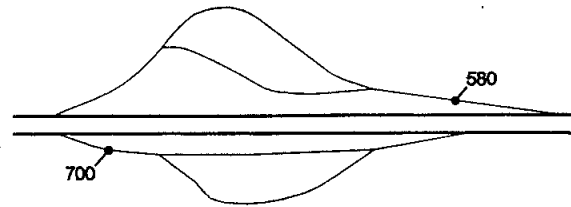
South LaGrande - Exit 264



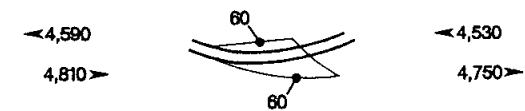
Foothill Road - Exit 268A



Ladd Canyon Rest Area - Exit 268B

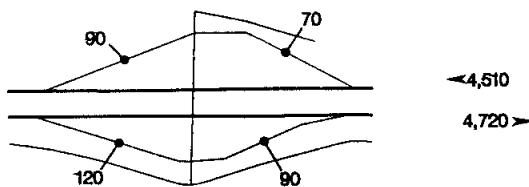


Ladd Creek - Exit 270

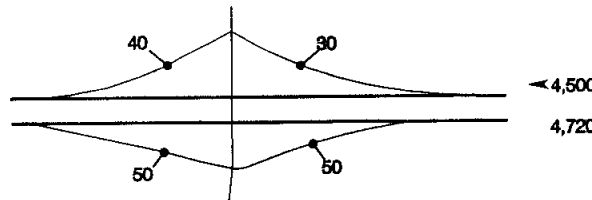


INTERSTATE  INTERCHANGES AND REST AREAS

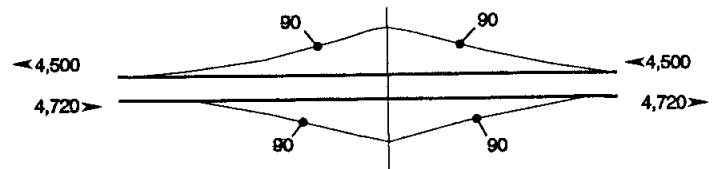
Ladd Canyon – Exit 273



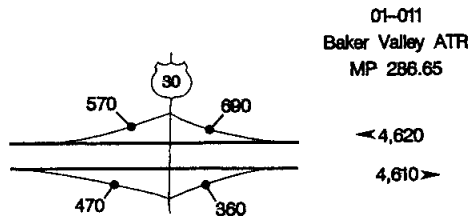
Clover Creek – Exit 278



Wolf Creek – Exit 283

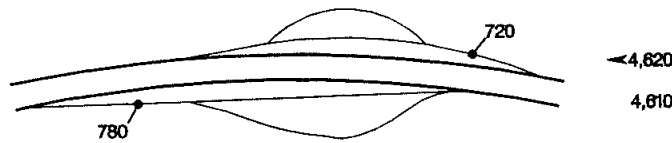


North Powder – Exit 285

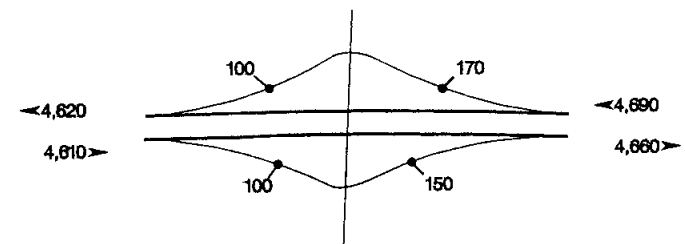


01-011
Baker Valley ATR
MP 286.65

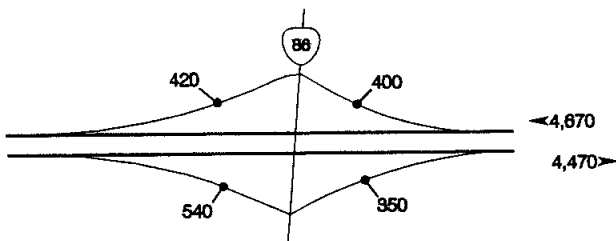
Baker Valley Rest Area – Exit 294



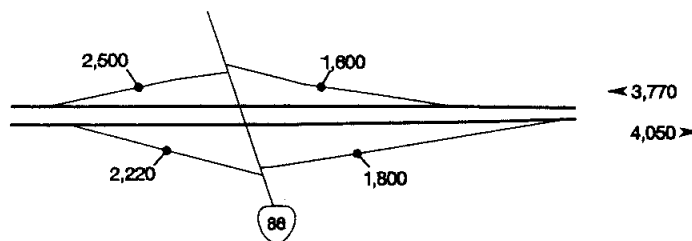
Chandler Lane – Exit 298



Richland – Exit 302

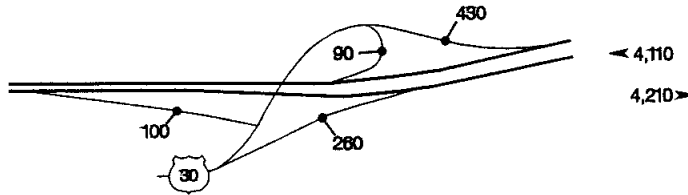


Campbell Street – Exit 304

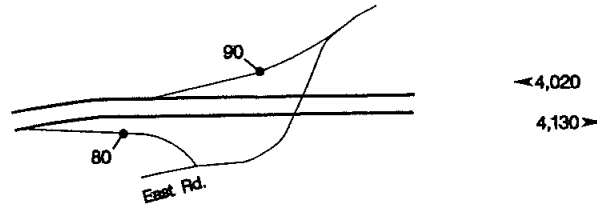


INTERSTATE INTERCHANGES AND REST AREAS


South Baker – Exit 306



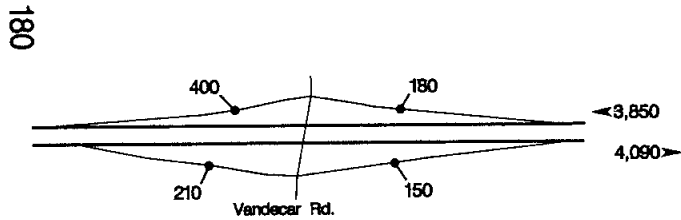
Encina – Exit 313



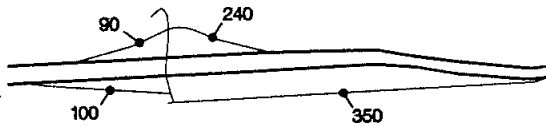
Pleasant Valley – Exit 317



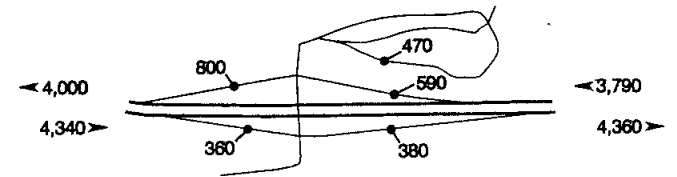
Durkee – Exit 327



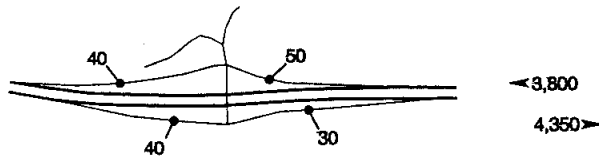
Nelson – Exit 330



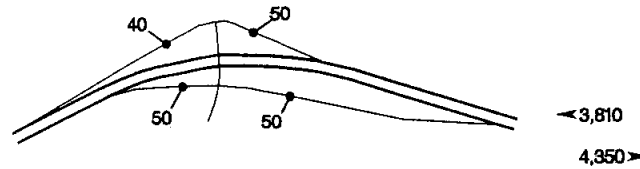
Weatherby – Exit 335



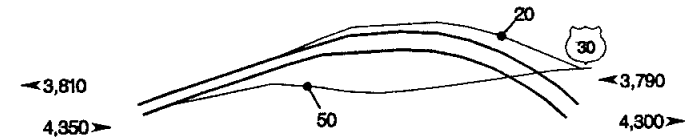
Jordan Creek – Exit 338



Dixie – Exit 340

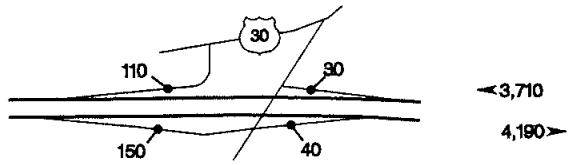


Lime – Exit 343

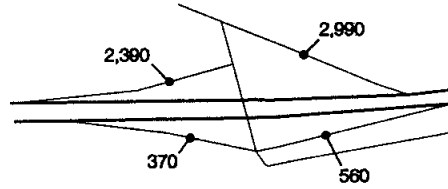


INTERSTATE 84 INTERCHANGES AND REST AREAS

North Huntington – Exit 345

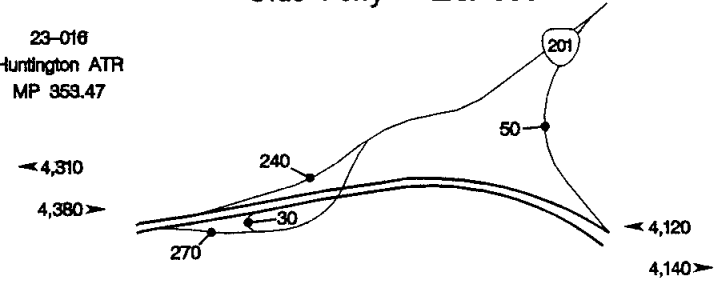


Benson – Exit 352

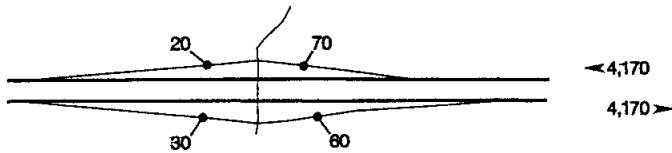


Olds Ferry – Exit 356

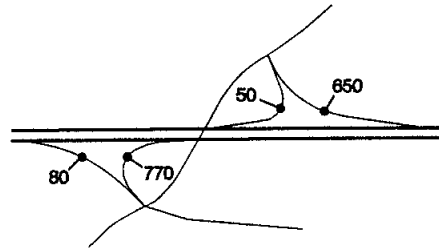
23-016
Huntington ATR
MP 353.47



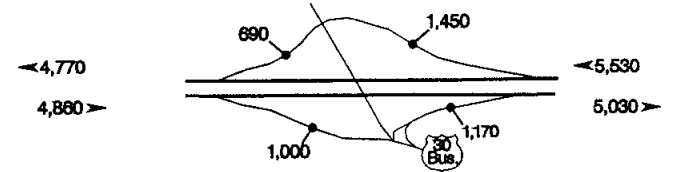
Moore's Hollow – Exit 362



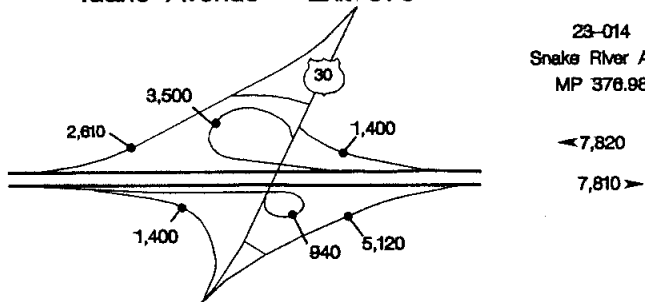
Stanton Blvd. – Exit 371



North Ontario – Exit 374



Idaho Avenue – Exit 376



Ontario Rest Area – Exit 377

23-014
Snake River ATR
MP 376.98

