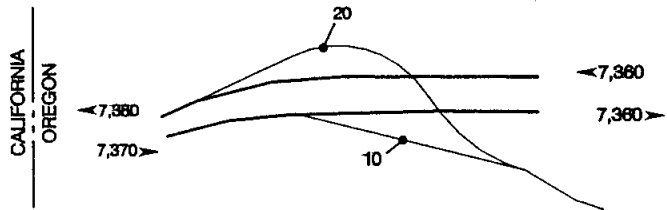
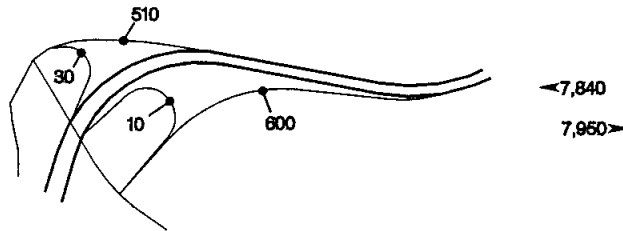


# INTERSTATE INTERCHANGES AND REST AREAS

Siskiyou Summit – Exit 1



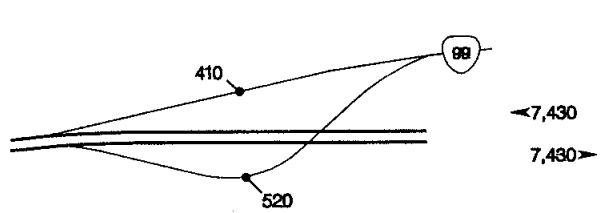
Siskiyou Hwy. – Exit 5



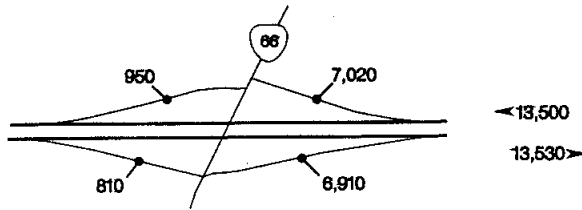
Siskiyou Rest Area – Exit 9



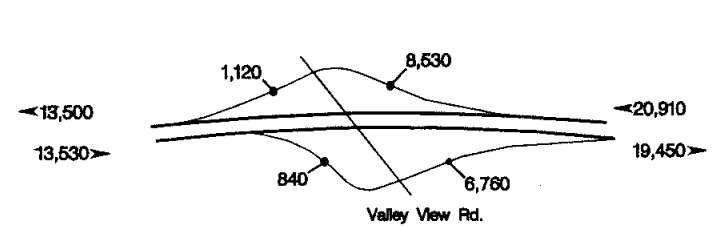
South Ashland – Exit 11




Green Springs – Exit 14




North Ashland – Exit 19



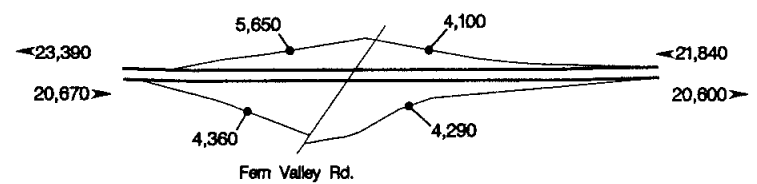
West Valley View – Exit 21



Suncrest Rest Area – Exit 22



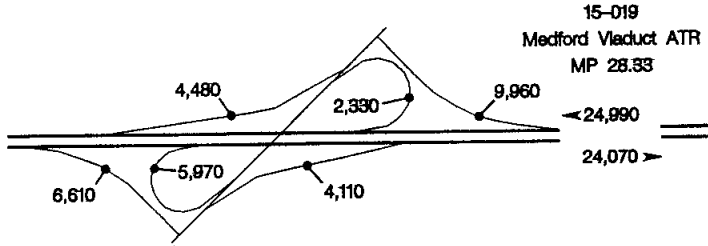
Phoenix – Exit 24



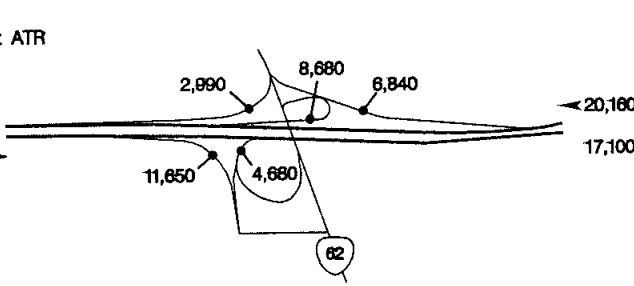
151

# INTERSTATE INTERCHANGES AND REST AREAS

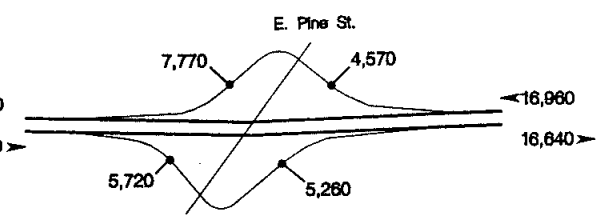
Barnett Road – Exit 27



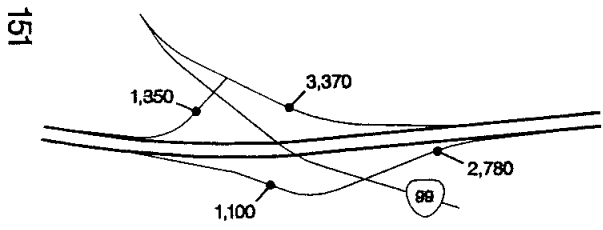
Crater Lake Hwy. – Exit 30



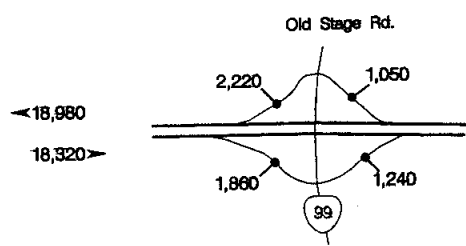
Central Point – Exit 32



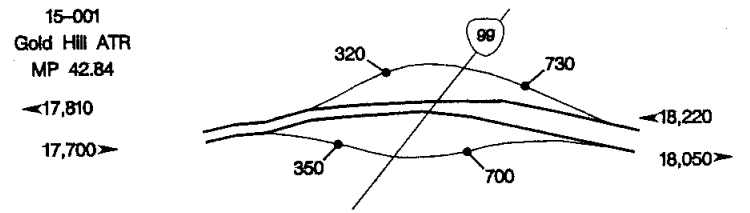
Seven Oaks – Exit 35



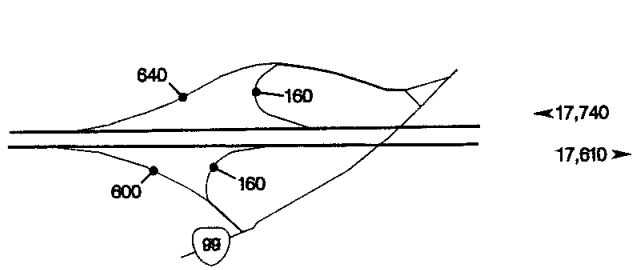
Kane Creek – Exit 40



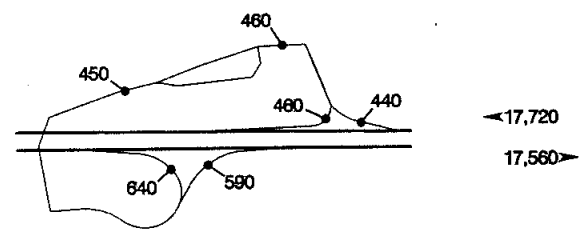
Rock Point – Exit 44



Homestead – Exit 45A

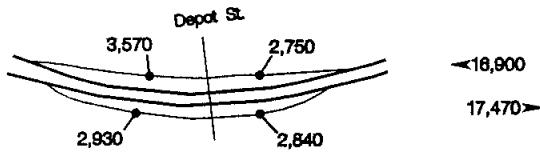


Valley Of The Rogue Rest Area – Exit 45B

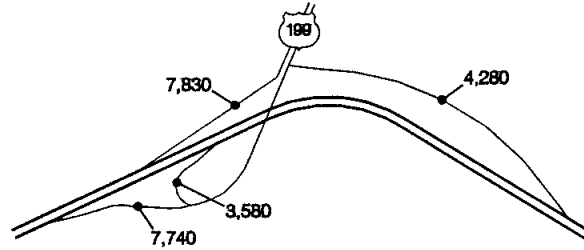


# INTERSTATE 5 INTERCHANGES AND REST AREAS

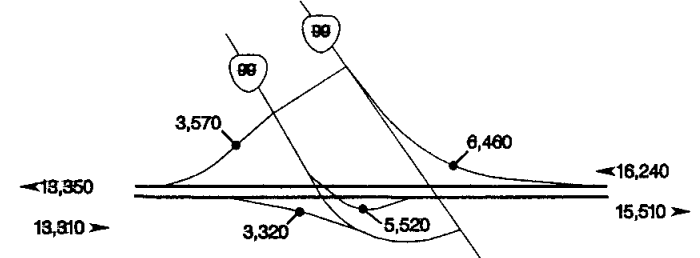
Roque River - Exit 48



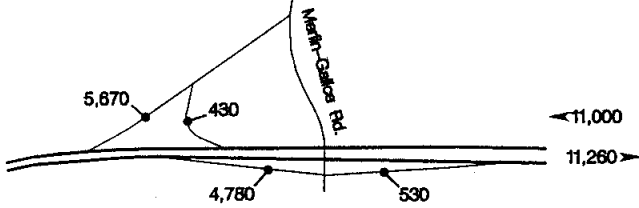
East Grants Pass - Exit 55



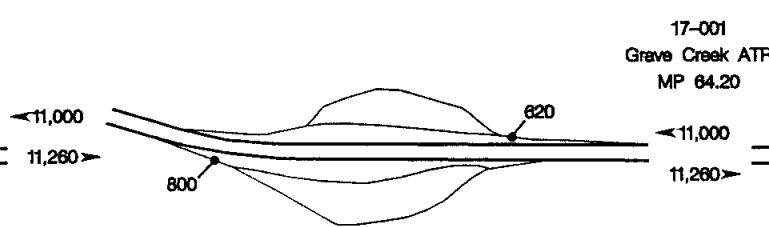
North Grants Pass - Exit 57



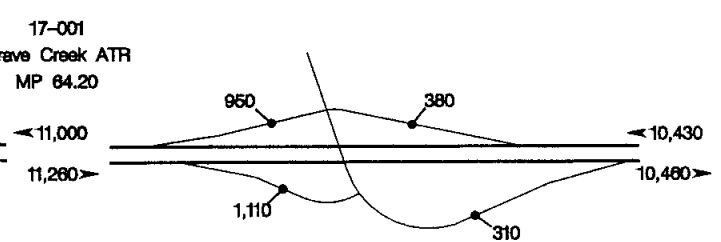
Louse Creek - Exit 61



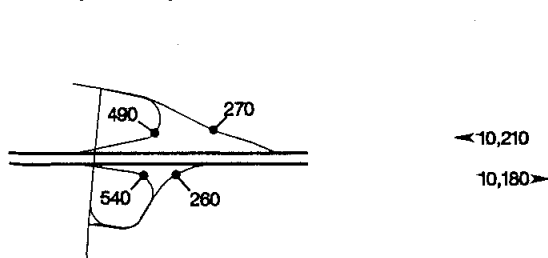
Manzanita Rest Area - Exit 62A, 62B




Jumpoff Joe - Exit 66



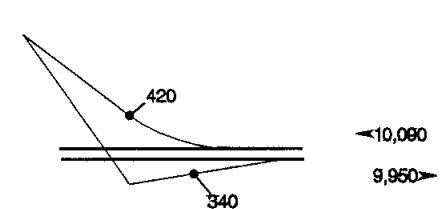
Sunny Valley - Exit 71



South Wolf Creek - Exit 76A

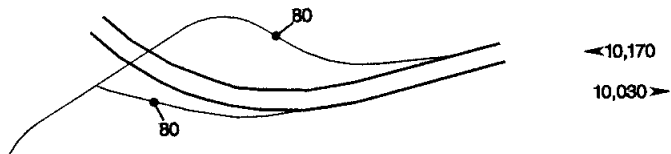


North Wolf Creek - Exit 76B

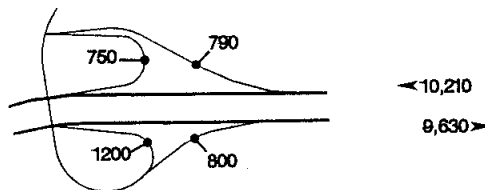


INTERSTATE  INTERCHANGES AND REST AREAS


Speaker Road - Exit 78



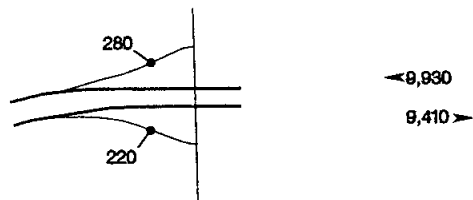
Glendale - Exit 80



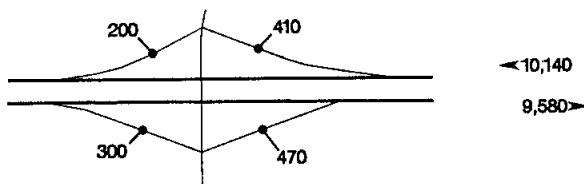
Cow Creek Rest Area - Exit 81



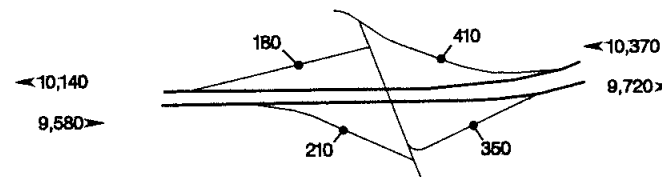
Barton Road - Exit 83



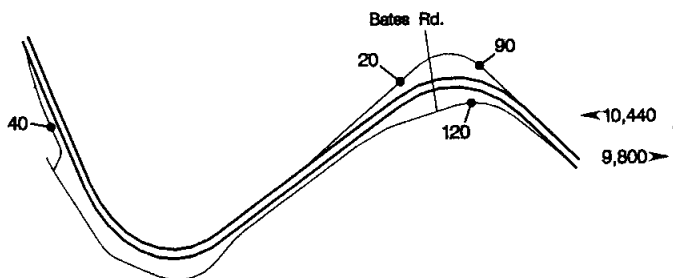
Quines Creek - Exit 86



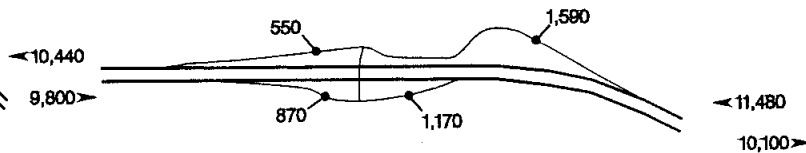
Azalea - Exit 88



West Fork - Exit 95

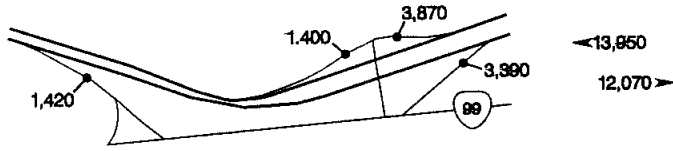


Canyonville - Exit 98

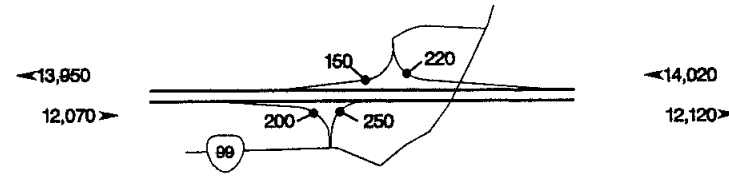


# INTERSTATE INTERCHANGES AND REST AREAS

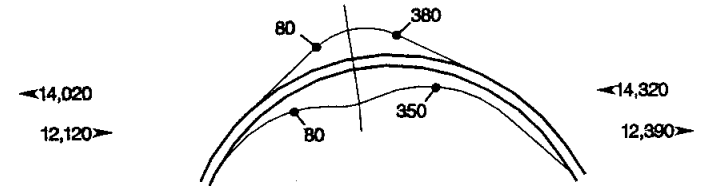
North Canyonville – Exit 99



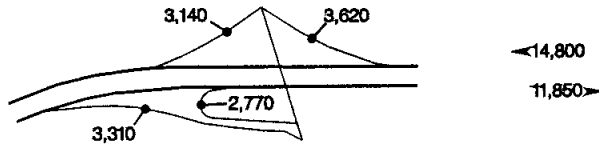
Yokum Road – Exit 101A



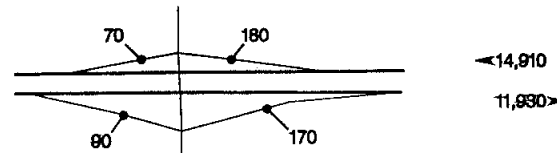
Gazely Road – Exit 101B



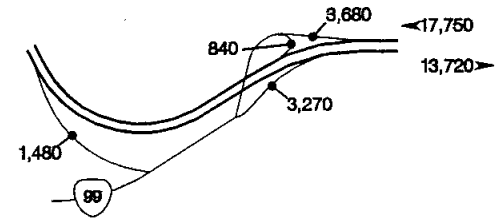
Riddle Road – Exit 103



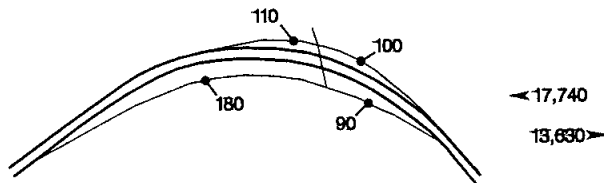
Weaver Road – Exit 106




Myrtle Creek – Exit 108



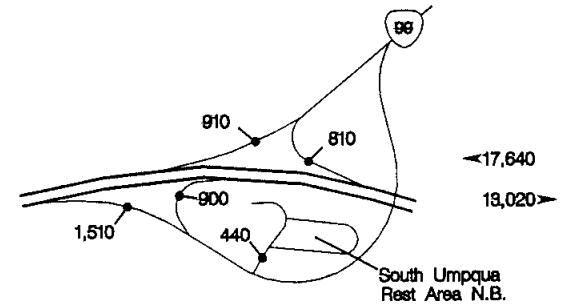
Boomer Hill Road – Exit 110



South Umpqua Rest Area – Exit 111B

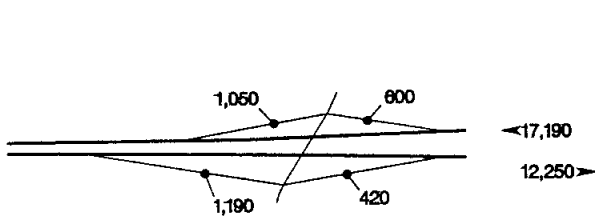


Dillard Hwy. – Exit 112

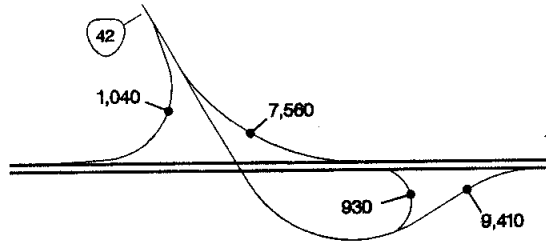


# INTERSTATE 5 INTERCHANGES AND REST AREAS

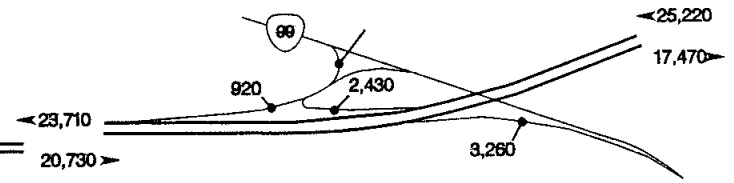
Clarks Branch – Exit 113



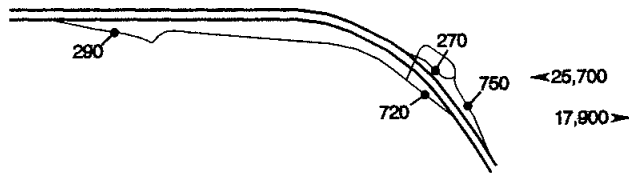
Coos Bay – Roseburg Hwy. – Exit 119



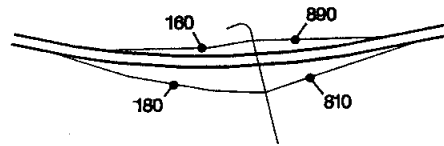
Oakland – Shady Hwy. – Exit 120



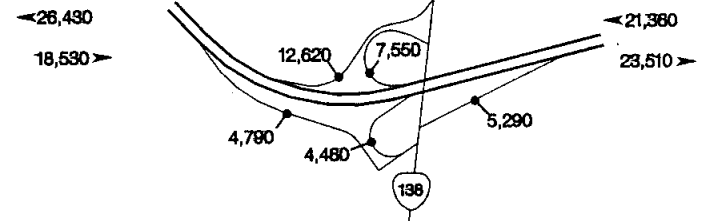
McLain Ave. – Exit 121



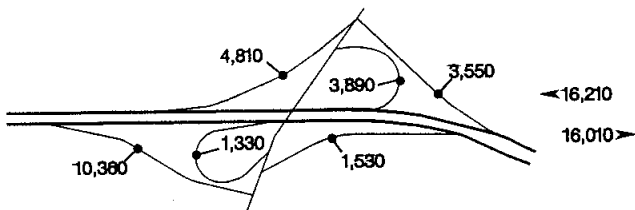
Fairgrounds – Exit 123



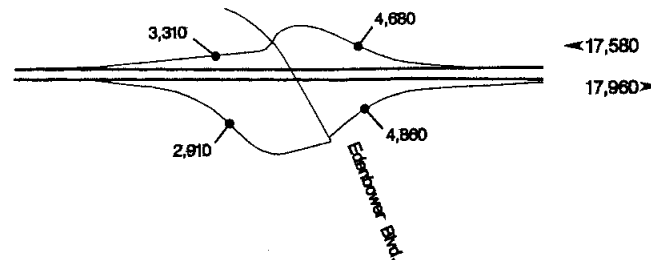
Harvard – Exit 124



Garden Valley – Exit 125

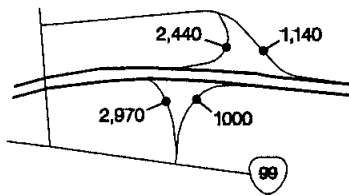


North Roseburg – Exit 127



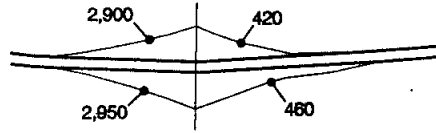
# INTERSTATE 5 INTERCHANGES AND REST AREAS

Winchester – Exit 129

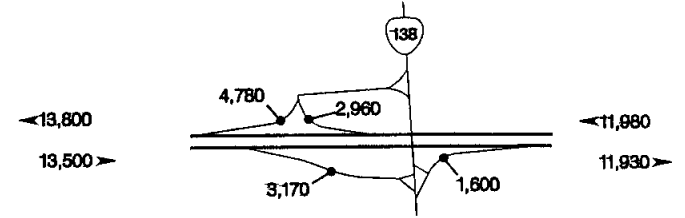


Deady – Exit 135

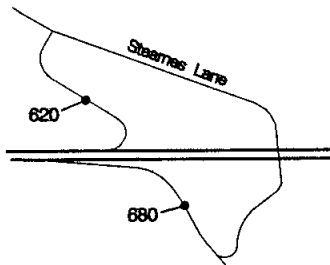
10-005  
Roseburg ATR  
MP 129.75  
←16,280  
15,990➤



Sutherlin – Exit 136

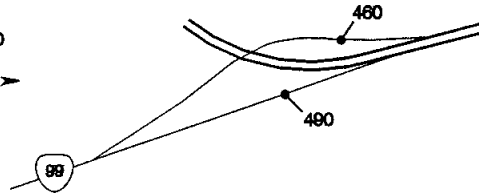


South Oakland – Exit 138



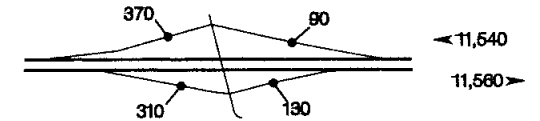
North Oakland – Exit 140

←11,380  
11,250➤

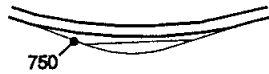


Metz Hill – Exit 142A

←11,820  
11,740➤



Cabin Creek Rest Area NB – Exit 142B



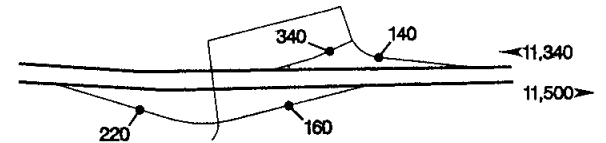
←11,540  
11,560➤

Cabin Creek Rest Area SB – Exit 143



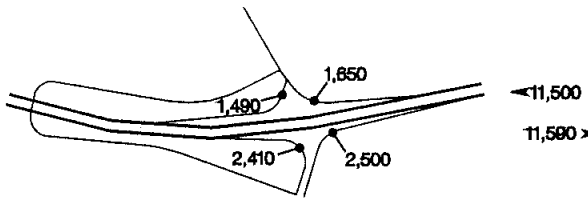
South Rice Hill – Exit 146

10-007  
Oakland ATR  
MP 145.39  
←11,540  
11,560➤

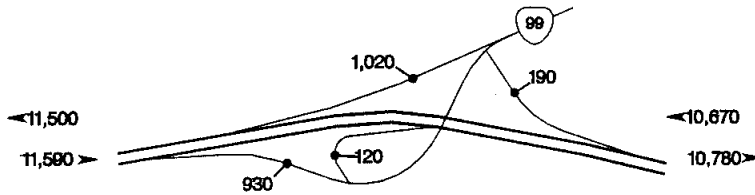


INTERSTATE  INTERCHANGES AND REST AREAS

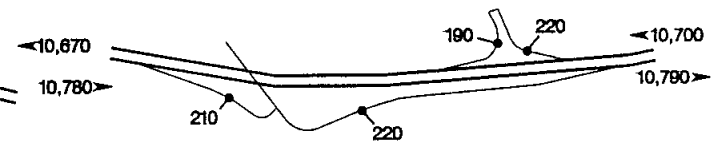
Rice Hill - Exit 148



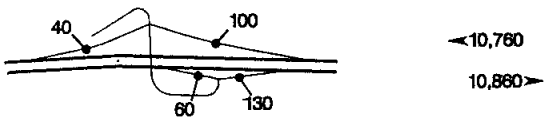
Yoncalla - Exit 150



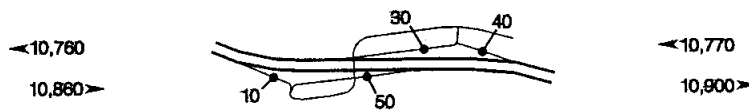
Elkhead Road - Exit 154



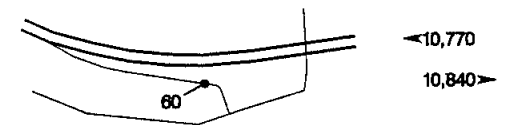
Scotts Valley - Exit 159



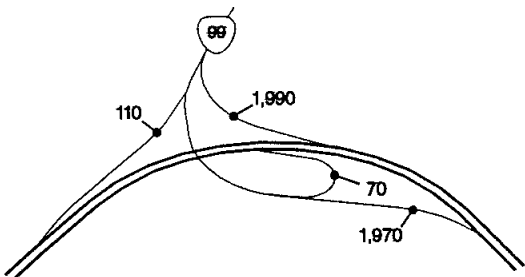
Salt Springs Road - Exit 160



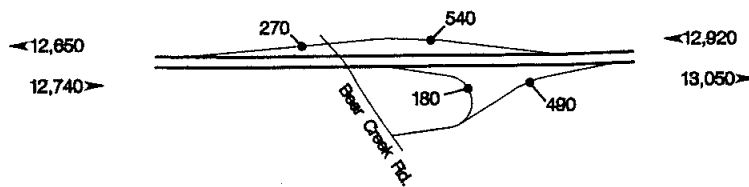
Buck Creek - Exit 161



Umpqua Hwy. - Exit 162

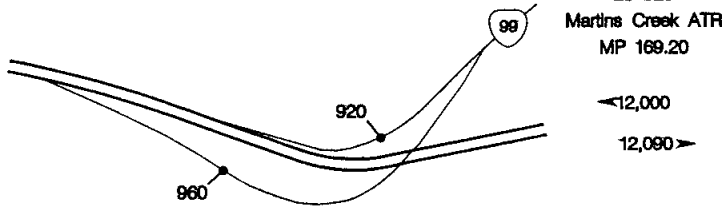


Curtin - Exit 163

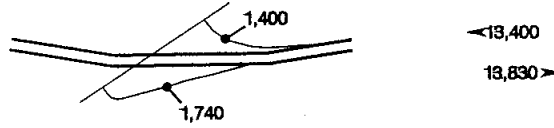


# INTERSTATE INTERCHANGES AND REST AREAS

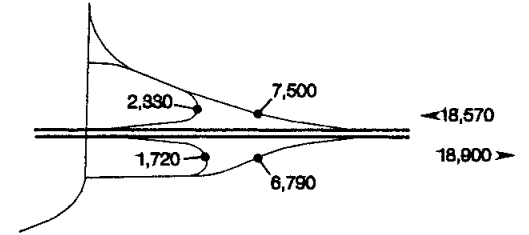
Goshen - Divide Highway - Exit 168



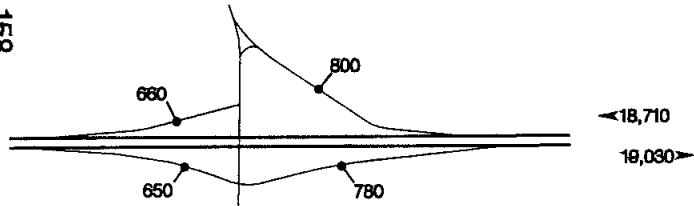
London Road - Exit 172



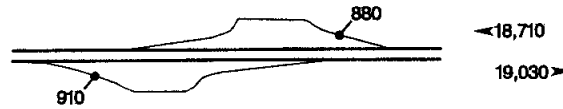
Cottage Grove - Exit 174



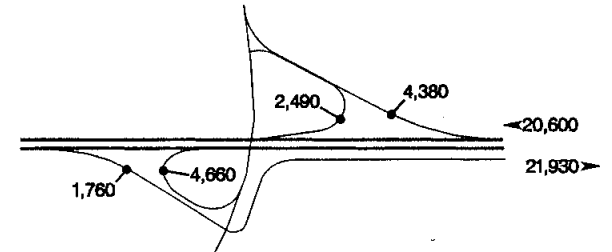
Saginaw - Exit 176



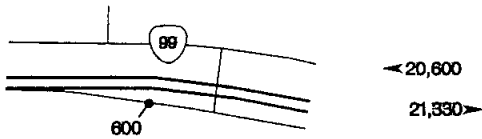
Gettings Creek Rest Area - Exit 177, 178



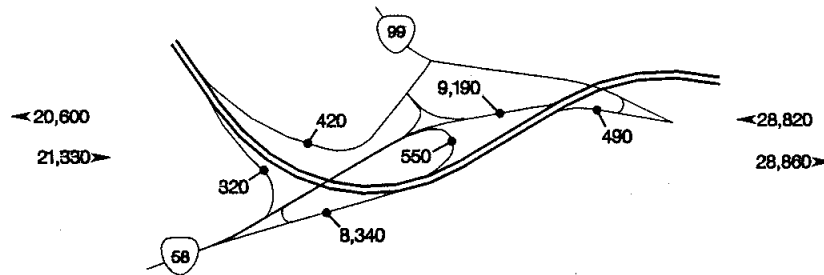
Creswell - Exit 182



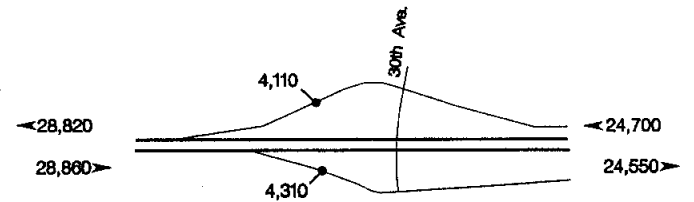
Dillard Road - Exit 186



Goshen - Exit 188

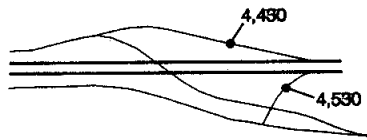


Bonneville Power - Exit 189

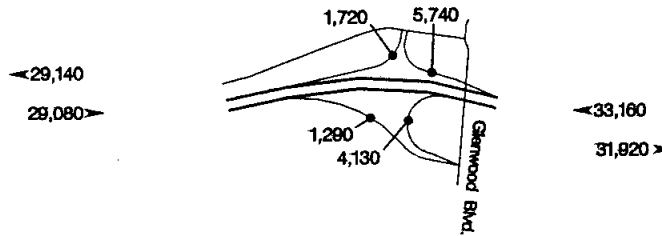


INTERSTATE  INTERCHANGES AND REST AREAS

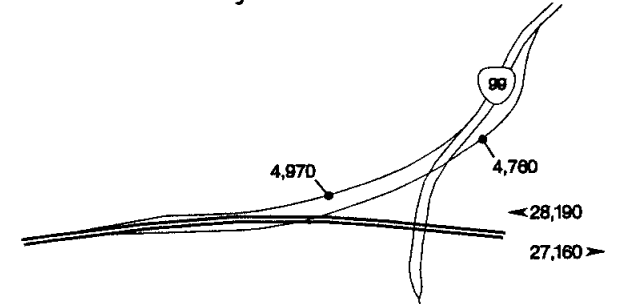
McVay Hwy. – Exit 190



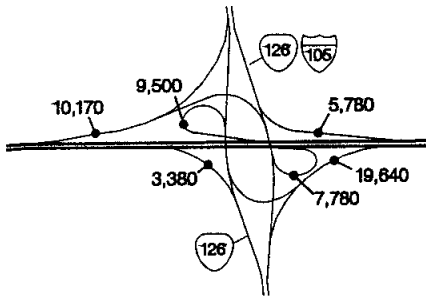
Judkins Point – Exit 191



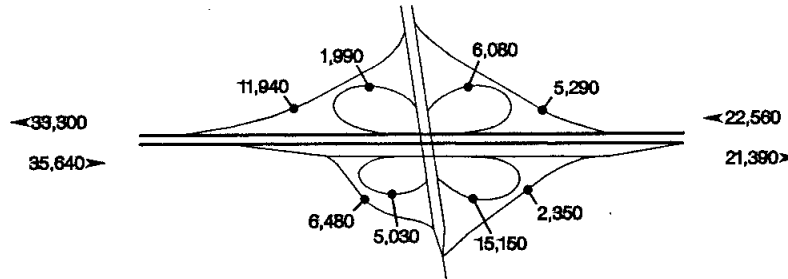
Pacific Hwy. West – Exit 192



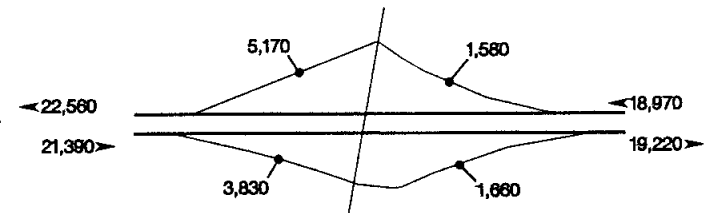
"Q" Street – Exit 194



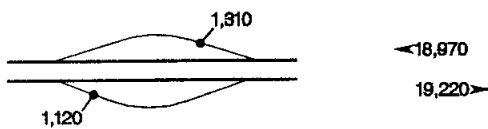
Belt Line Hwy. – Exit 195



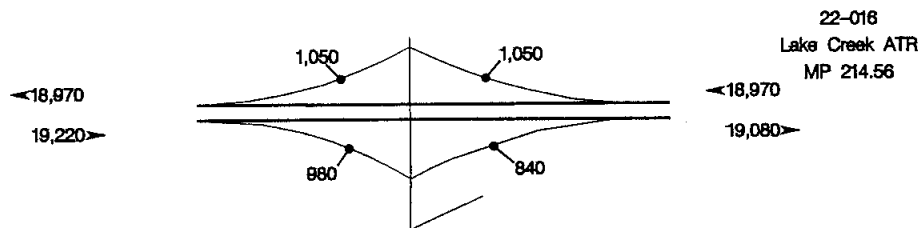
Van Duyn Road – Exit 199



Oak Grove Rest Area – Exit 206B



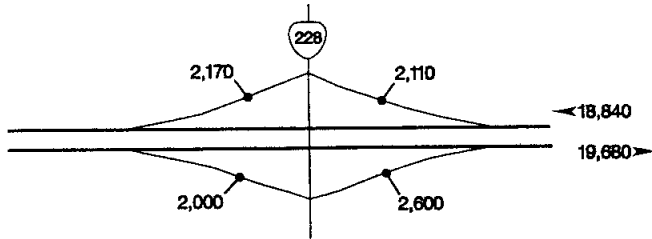
Diamond Hill – Exit 209



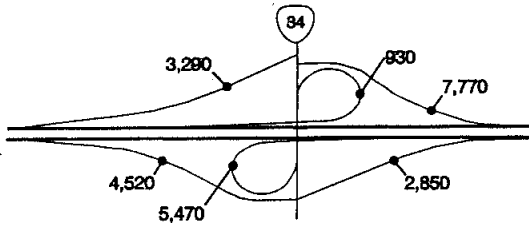
22-016  
Lake Creek ATR  
MP 214.56

# INTERSTATE INTERCHANGES AND REST AREAS

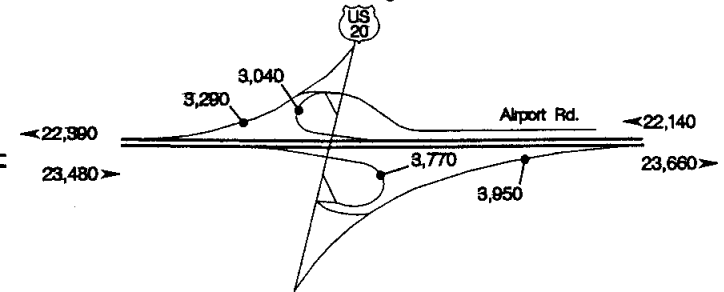
Halsey - Sweethome - Exit 216



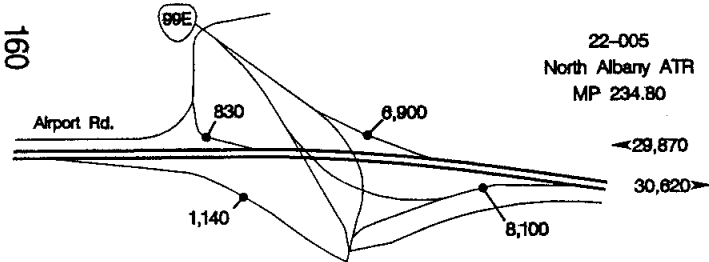
Corvallis - Lebanon Hwy. - Exit 228



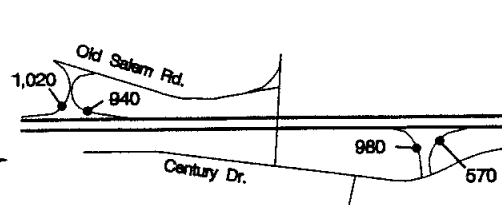
Santiam Hwy. - Exit 233



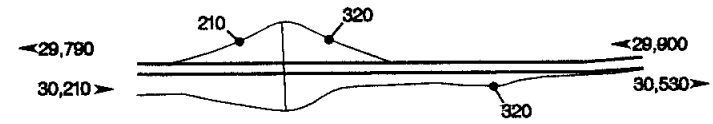
North Albany - Exit 234



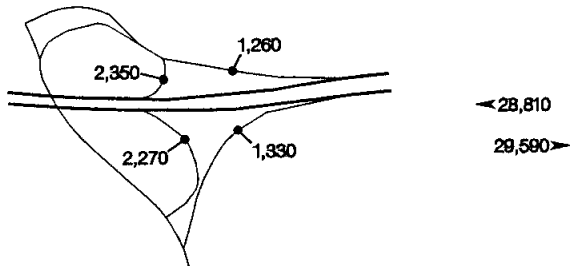
Murder Creek - Exit 235



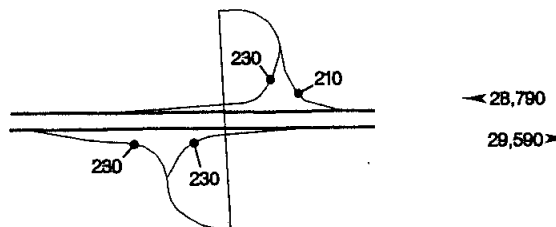
Viewcrest - Exit 237



South Jefferson - Exit 238

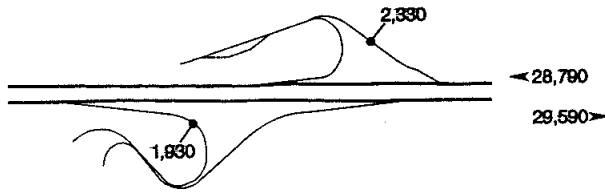


Dever Road - Exit 239

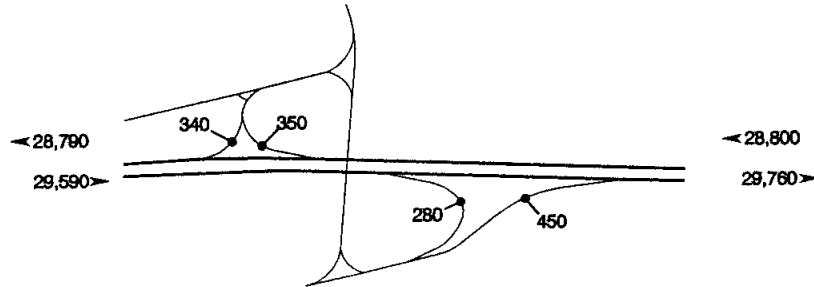


INTERSTATE  INTERCHANGES AND REST AREAS

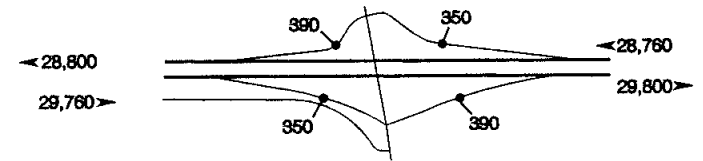
Santiam Rest Area - Exit 241



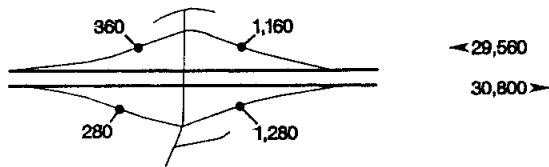
Talbot Road - Exit 242



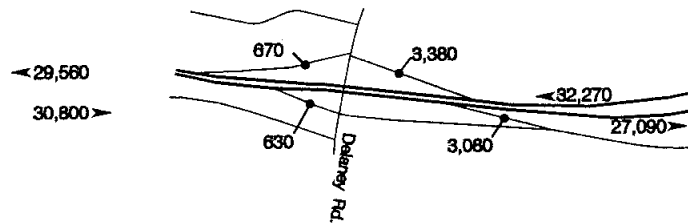
Ankeny Hill - Exit 243



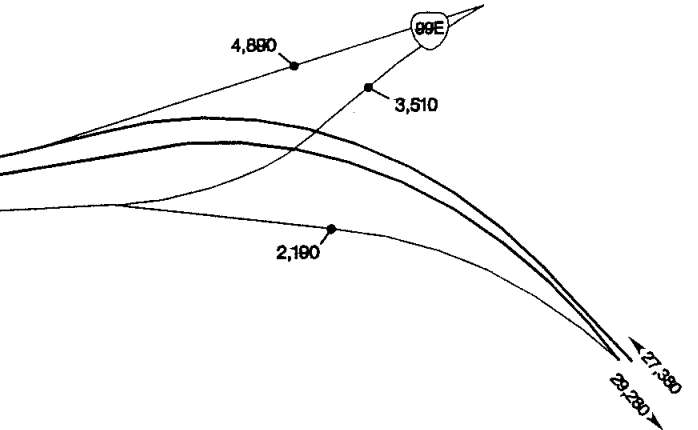
Jefferson Hwy. - Exit 244



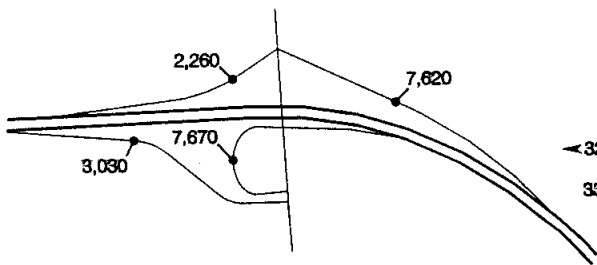
Battle Creek - Exit 248



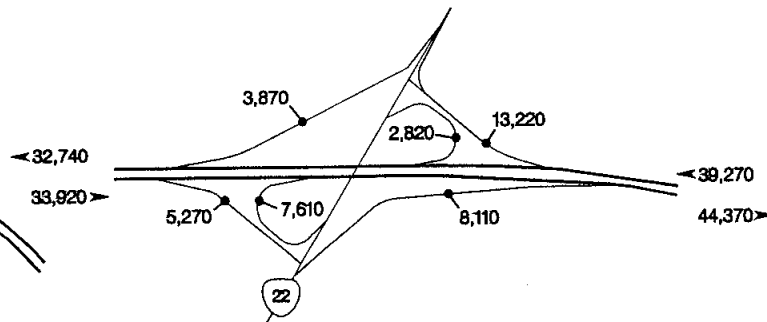
Commerical Street - Exit 249



Kuebler - Exit 251

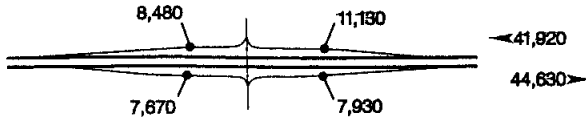


North Santiam - Exit 253

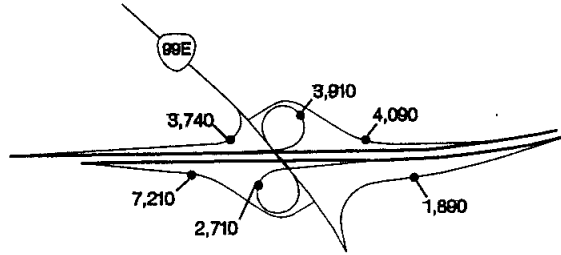


INTERSTATE  INTERCHANGES AND REST AREAS

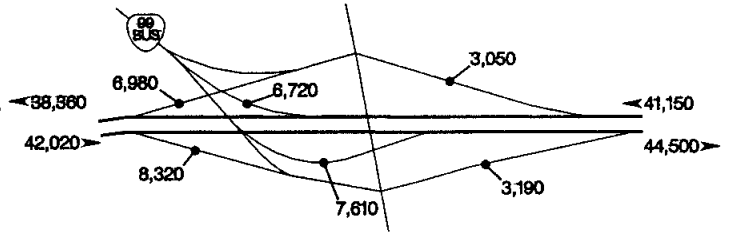
Market Street - Exit 256



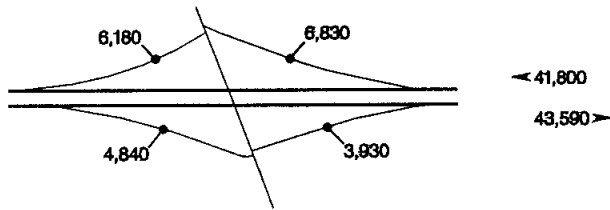
Hayesville - Exit 258



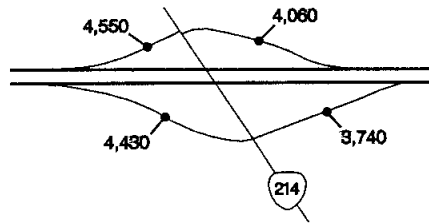
Chemawa Road - Exit 260



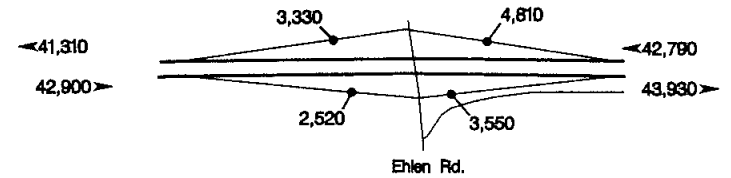
Brooks - Exit 263




Woodburn - Exit 271



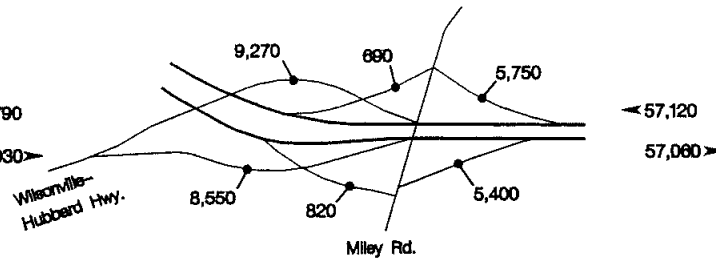
Fargo Road - Exit 278



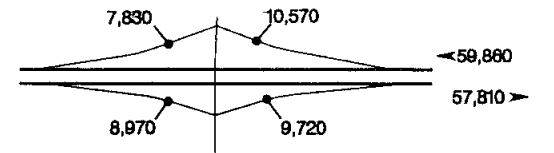
Baldock Rest Area - Exit 281B



Hubbard - Exit 282

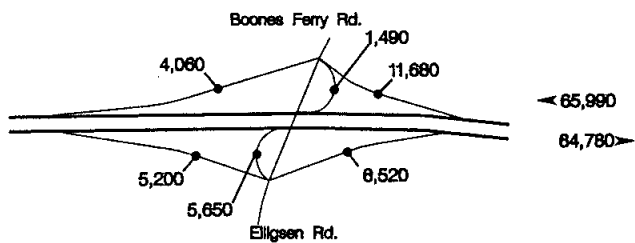


Wilsonville - Exit 283

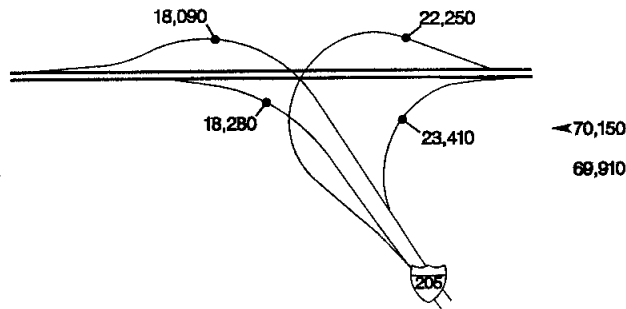


# INTERSTATE INTERCHANGES AND REST AREAS

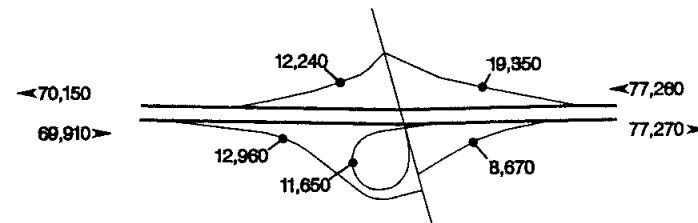
Stafford Road – Exit 286



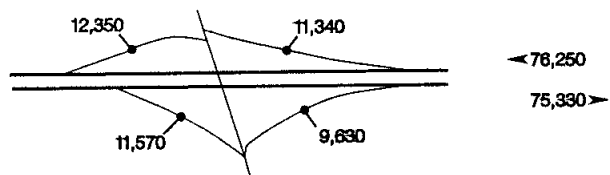
East Portland Freeway – Exit 288



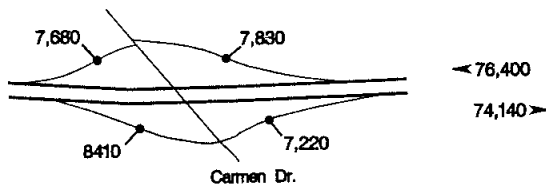
Nyberg Road – Exit 289



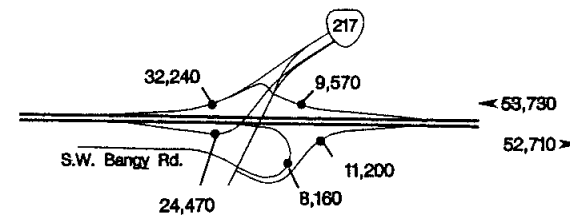
Lower Boones Ferry Road – Exit 290



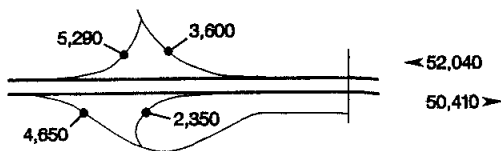
Upper Boones Ferry Road – Exit 291



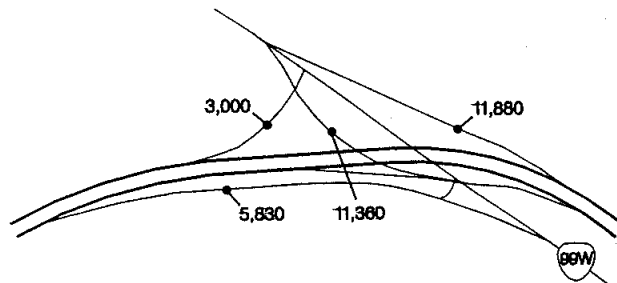
South Tigard – Exit 292




Haines Road – Exit 293A



North Tigard – Exit 293B




Capitol Highway – Exit 295A



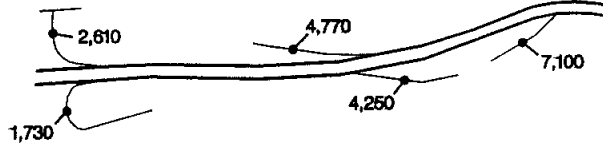
# INTERSTATE 5 INTERCHANGES AND REST AREAS

Taylor's Ferry Road – Exit 295B



← 55,430  
59,790 →

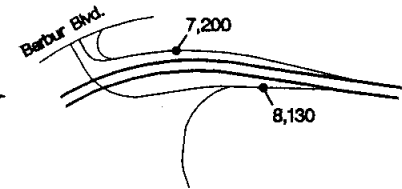
Spring Garden



Multnomah Blvd. – Exit 296

← 62,810  
64,370 →


Terwilliger Blvd. – Exit 297



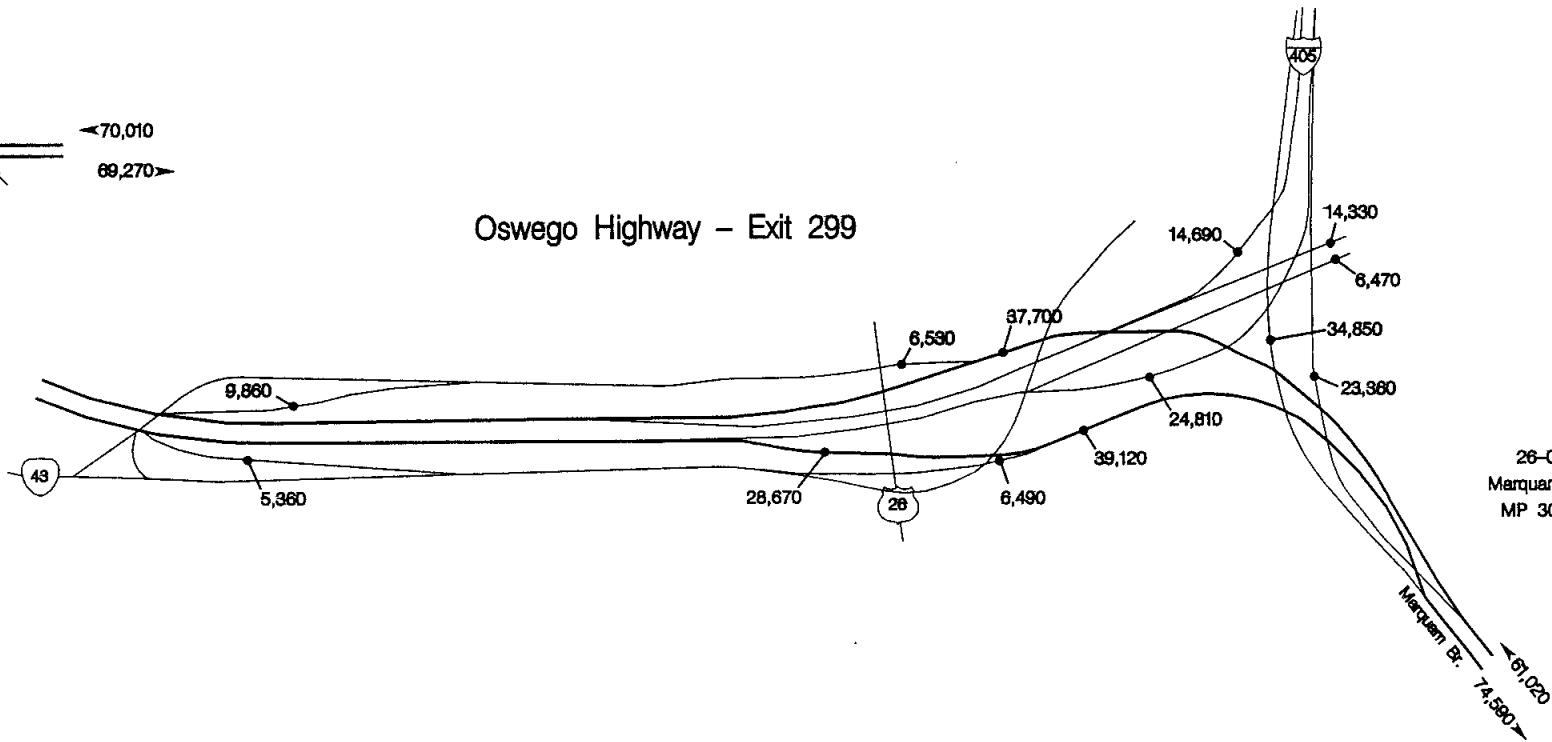
26-016  
Iowa ATR  
MP 298.24

← 70,010  
72,500 →

Corbett Avenue – Exit 298



West Marquam – Exit 300



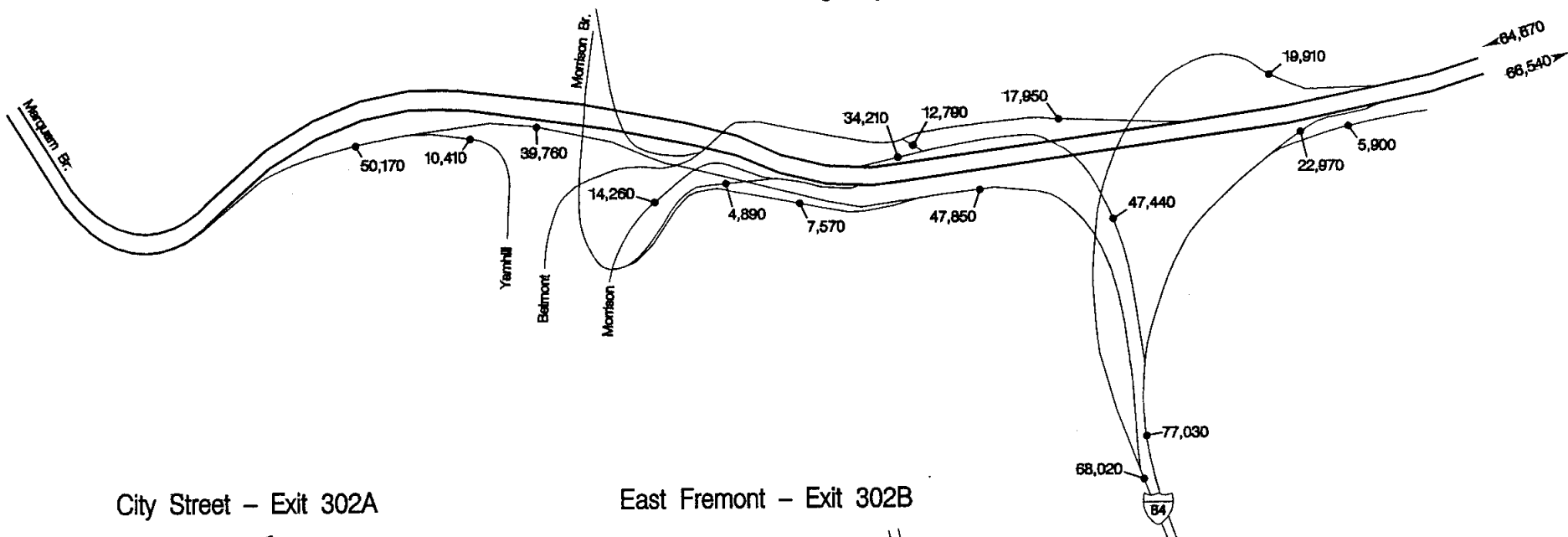
Oswego Highway – Exit 299

26-026  
Marquam ATR  
MP 300.37

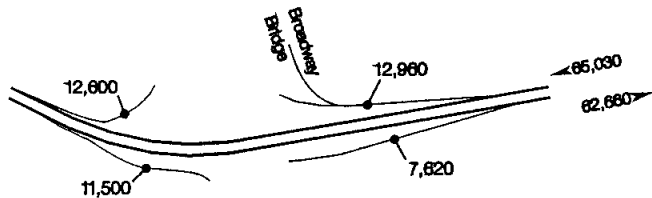
← 61,020  
74,590 →

# INTERSTATE 5 INTERCHANGES AND REST AREAS

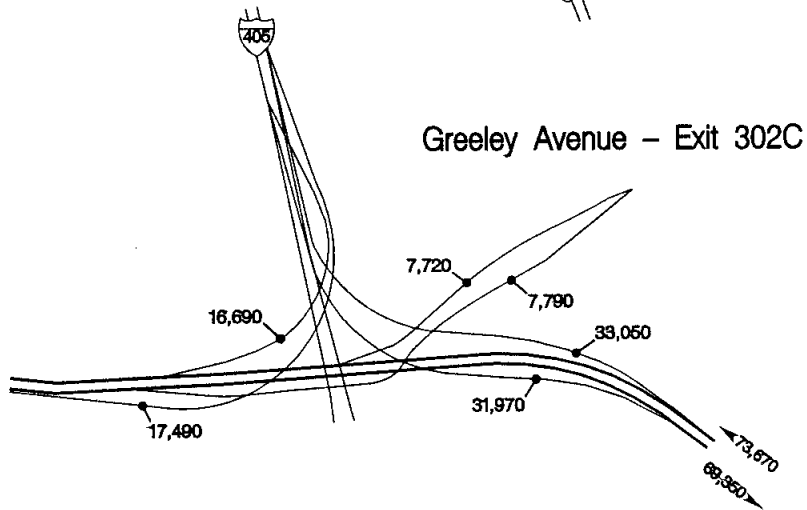
## Columbia River Highway - Exit 301



## City Street - Exit 302A



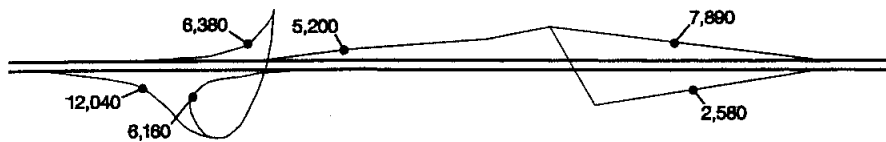
## East Fremont - Exit 302B



# INTERSTATE INTERCHANGES AND REST AREAS

Going Street – Exit 303

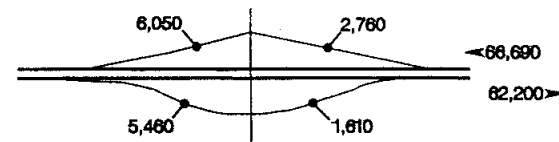
Minnesota Avenue – Exit 304A



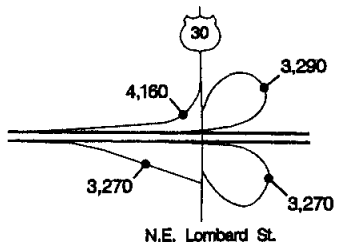
26-019  
Minnesota ATR  
MP 304.66

←69,980  
66,050→

Portland Blvd. – Exit 304B

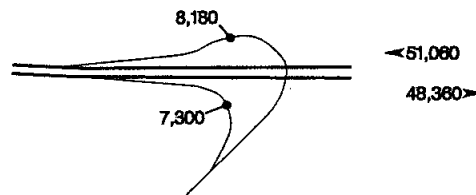


N.E. Portland – Exit 305A

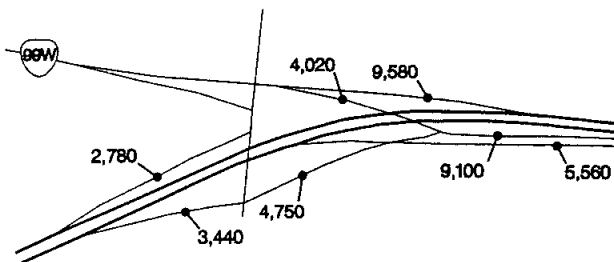


Columbia Blvd. – Exit 305B

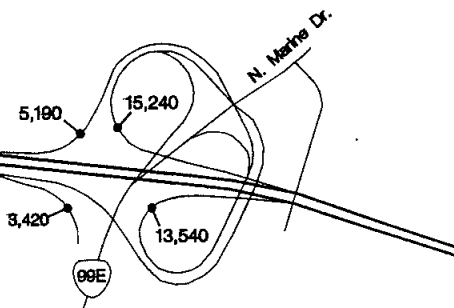
←69,240  
55,660→



Delta Park – Exit 306



Swift-Union – Exit 307



Jantzen Beach – Exit 308

